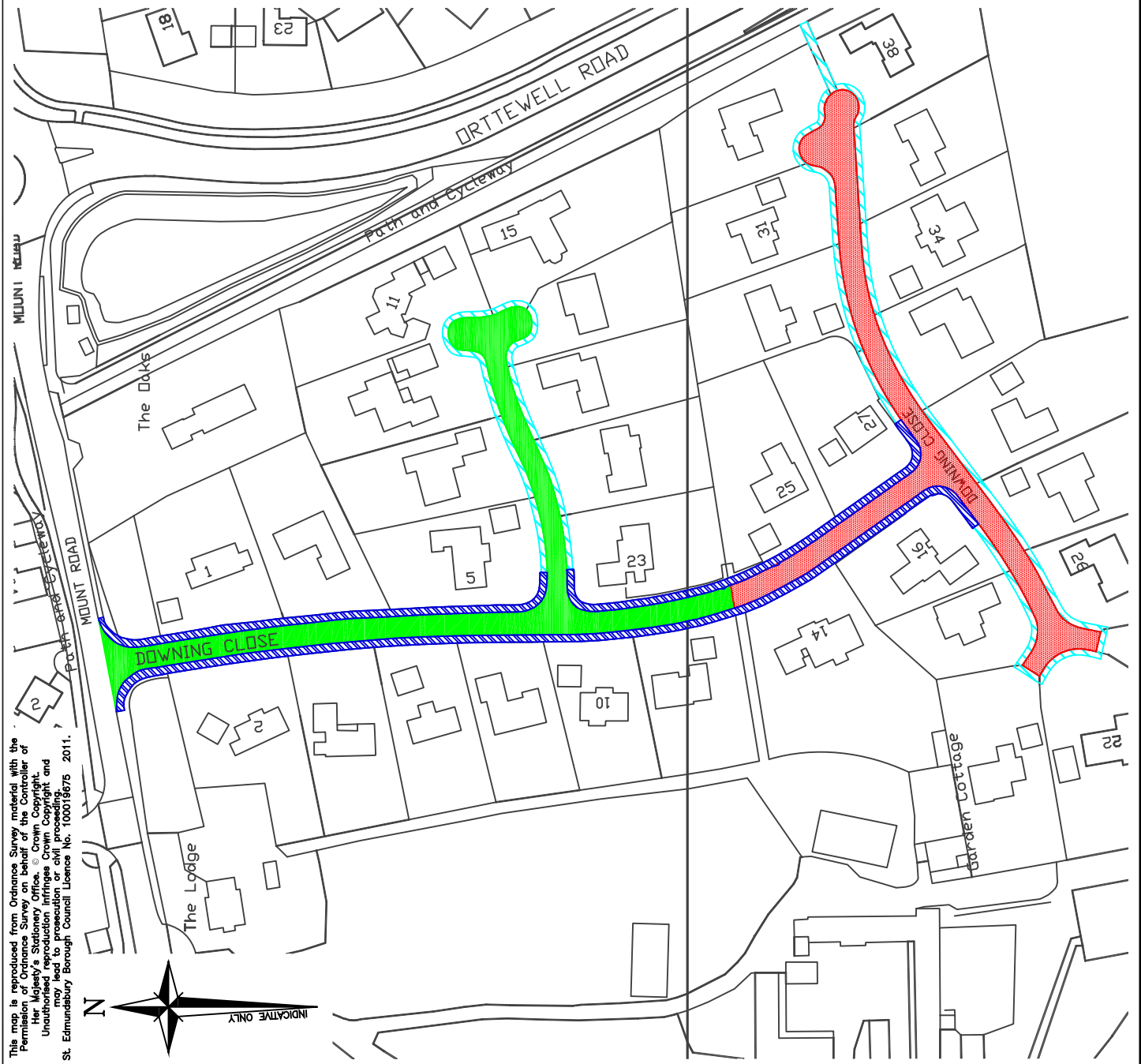



This map is reproduced from Ordnance Survey material with the Permission of Ordnance Survey on behalf of the Controller of Her Majesty's Stationary Office. © Crown Copyright. Unauthorised reproduction may lead to criminal and civil penalties. Ordnance Survey Licence No. 100019675 2011. St. Edmundsbury Borough Council Licence No. 100019675 2011.



**NOTES**




EXISTING ADOPTED HIGHWAY



FOOTWAY TO BE ADOPTED



CARRIAGEWAY TO BE ADOPTED



SERVICE STRIP TO BE ADOPTED

DOWNING CLOSE, BURY ST  
EDMUNDS AREAS TO BE  
ADOPTED AS HIGHWAY  
MAINTAINABLE AT PUBLIC  
EXPENSE

**B513**

ADOPTION DOWNING CLOSE  
SCALE 1:1500