
























Key to Inset Maps

	Countryside (DM5, CS4)	
	Housing Settlement Boundary (BV2, HV2, RV3)	
	Recreational Open Space (DM42)	
	Shopping / Town Centre (DM35, CS10)	
	Primary Shopping Area / Frontages (DM39, DM35, CS10)	
	Haverhill Town Centre Masterplan (HV20)	
	New and Existing Local Centre (BV12(a-m), HV8(a-h))	
	Conservation Area* (DM18)	
	National Nature Reserve*	} (DM11, DM12, CS2)
	Site of Special Scientific Interest*	
	Special Protection Area - SPA*	
	Special Protection Area - SPA* 1.5 km buffer	
	County Wild Life Sites*	
	Local Wild Life Sites*	
	Special Area of Conservation	
	Special Landscape Area (DM14)	
	Residential Allocations (BV10(a-h), HV5(a-b), HV6(a-d), RV10-RV25)	
	Strategic Greenfield Site (BV3-BV7, CS11, CS12, HV3, HV4)	
	Strategic Employment Site (BV13, CS9, HV10)	
	General Employment Area (BV14(a-n), BV15(a-g), HV9(a-f), RV4)	
	British Sugar Restoration Area (BV16)	
	Mixed Use Allocations (BV8, BV9, BV11, HV7(a-e))	
	Retail Parks (BV17, HV11)	

Designations marked with * were correct at the time of printing, please check current information.

Vision 2031 Submission Documents


Key to Inset Maps




Green Infrastructure (BV28, HV19)



Proposed Road (BV3, BV5, BV7, BV11, BV13, HV12, CS11, CS14)



West Suffolk Hospital & St Nicholas Hospice (BV24)




Land Reserved for Sub-Regional Health Campus (BV5)



Castle Manor Business and Enterprises College (HV17)



West Suffolk College (BV25)




West Suffolk College Copse (BV25)



Further Education Facility (HV18)



West of Rougham Road (BV21)




Rougham Airfield (BV22)



Area of Operational Use (RV5)



Park Farm Ingham (RV6)



Outside Local Plan Area

Document References

DM = Joint Development Management Policies
Submission Document October 2012

CS = Adopted St Edmundsbury Core Strategy 2010

BV = Bury Vision 2031 Submission Document June 2013

RV = Rural Vision 2031 Submission Document June 2013

HV = Haverhill Vision 2031 Submission Document June 2013