



Rural Vision 2031

Preferred Options Draft January 2012

Proposals Map Book 1

Contains the following maps;

- Inset 1 Bardwell**
- Inset 2 Barnham**
- Inset 3 Barningham Gorse Industrial Estate**
- Inset 4 Barningham**
- Inset 5 Barrow**
- Inset 6 Bradfield St George**
- Inset 7 Cavendish**
- Inset 8 Chedburgh**
- Inset 9 Chevington**
- Inset 10 Clare**
- Inset 11 Coney Weston**

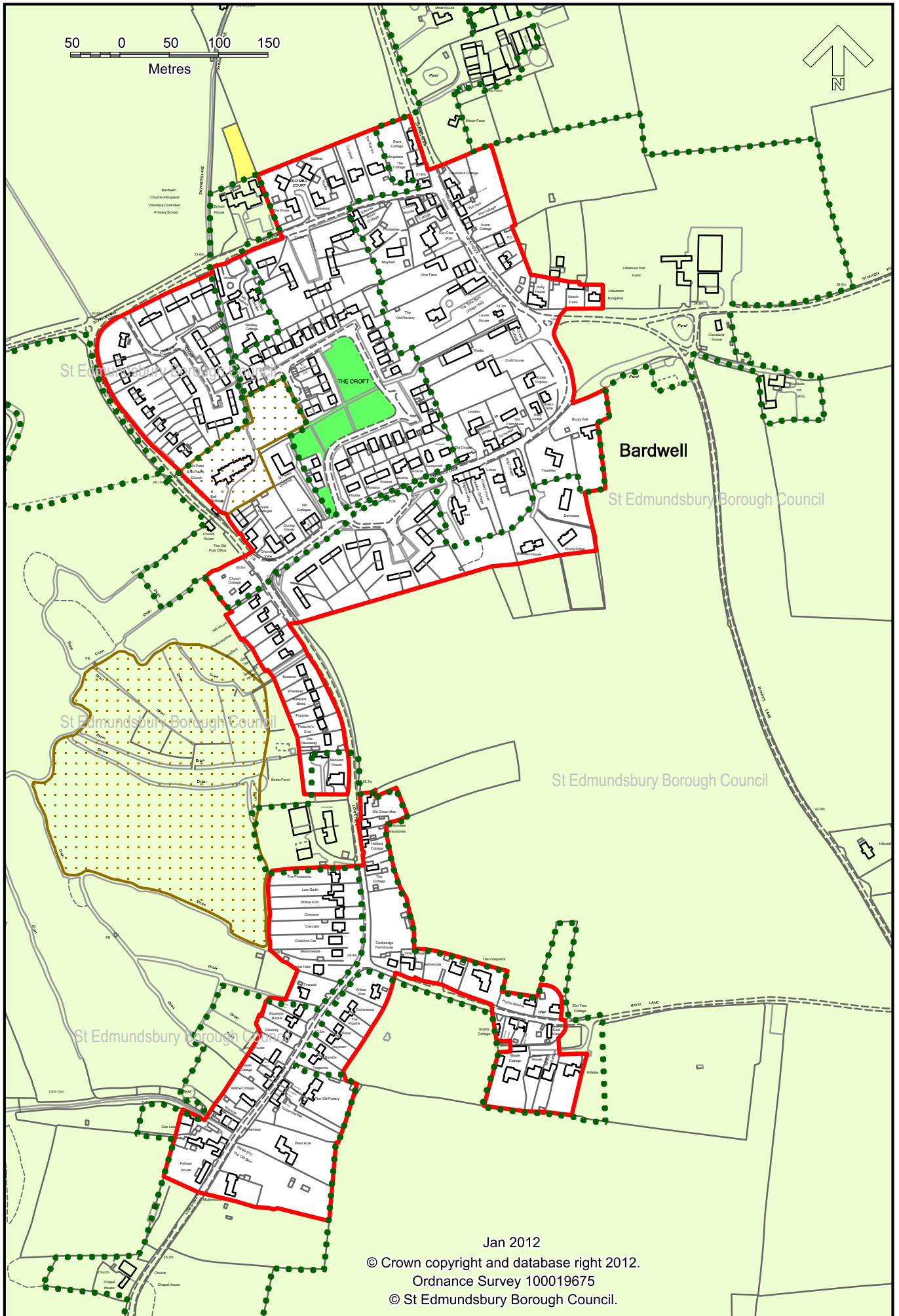
Key to Inset Maps

	Countryside - Core Strategy DPD
	Housing Settlement Boundary
	Housing Settlement Boundary – proposed adjustment
	Recreational Open Space - Core Strategy DPD
	Amenity Open Space
	Shopping Centre
	Conservation Area* - Core Strategy DPD
	National Nature Reserve* - Core Strategy DPD
	Site of Special Scientific Interest / SPA* - Core Strategy DPD
	County Wild Life Sites* - Core Strategy DPD
	Local Wild Life Sites* - Core Strategy DPD
	Special Area of Conservation (SAC)* - Core Strategy DPD
	Special Landscape Area - Core Strategy DPD
	Residential Allocations
	Strategic Greenfield Site - Core Strategy DPD
	Strategic Employment Site - Core Strategy DPD
	Employment Area - Rural Vision Policy RV3
	Proposed Road - Core Strategy DPD
	Mixed Use Allocations
	Area of Operational Use
	Special Protection Area - SPA* - Core Strategy DPD
	Special Protection Area (SPA)* 1.5 km Buffer - Core Strategy DPD
	Outside Local Development Framework Area

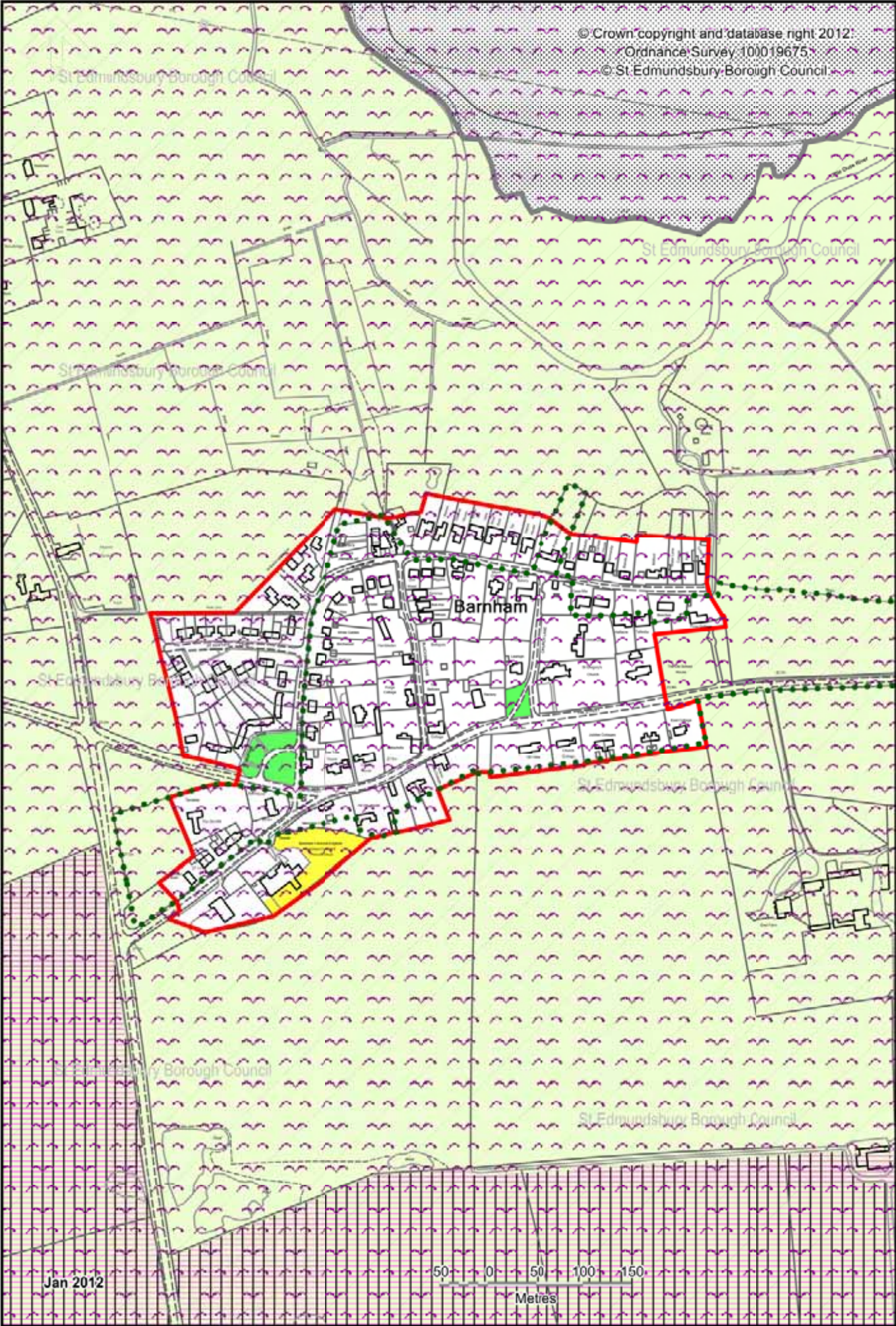
Designations marked with * were correct at the time of printing, please check current information.

The Ordnance Survey mapping included within this publication is provided by St Edmundsbury Borough Council under licence from the Ordnance Survey in order to fulfil its public function as planning authority. Persons viewing this mapping should contact Ordnance Survey copyright for advice where they wish to licence Ordnance Survey mapping for their own use.

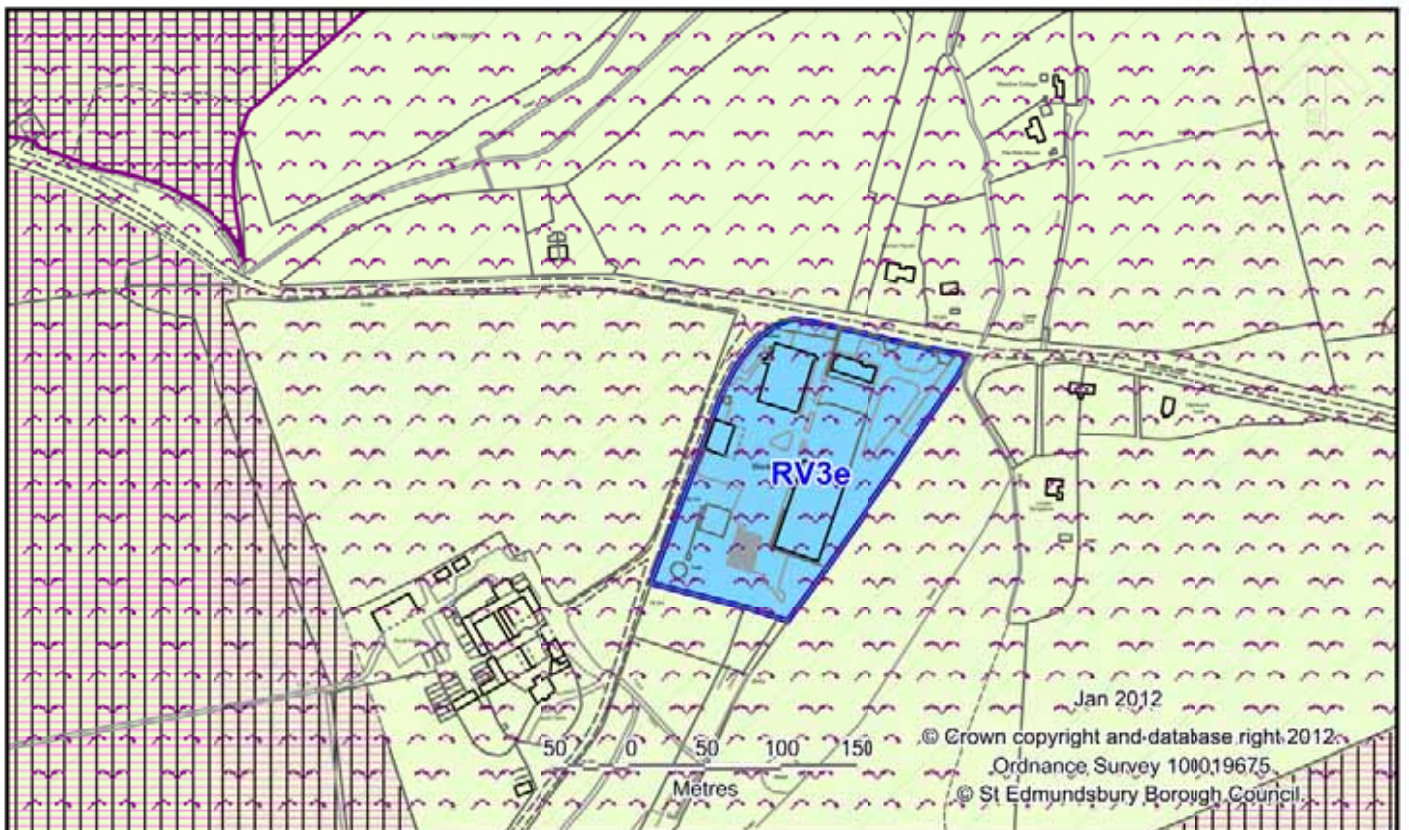
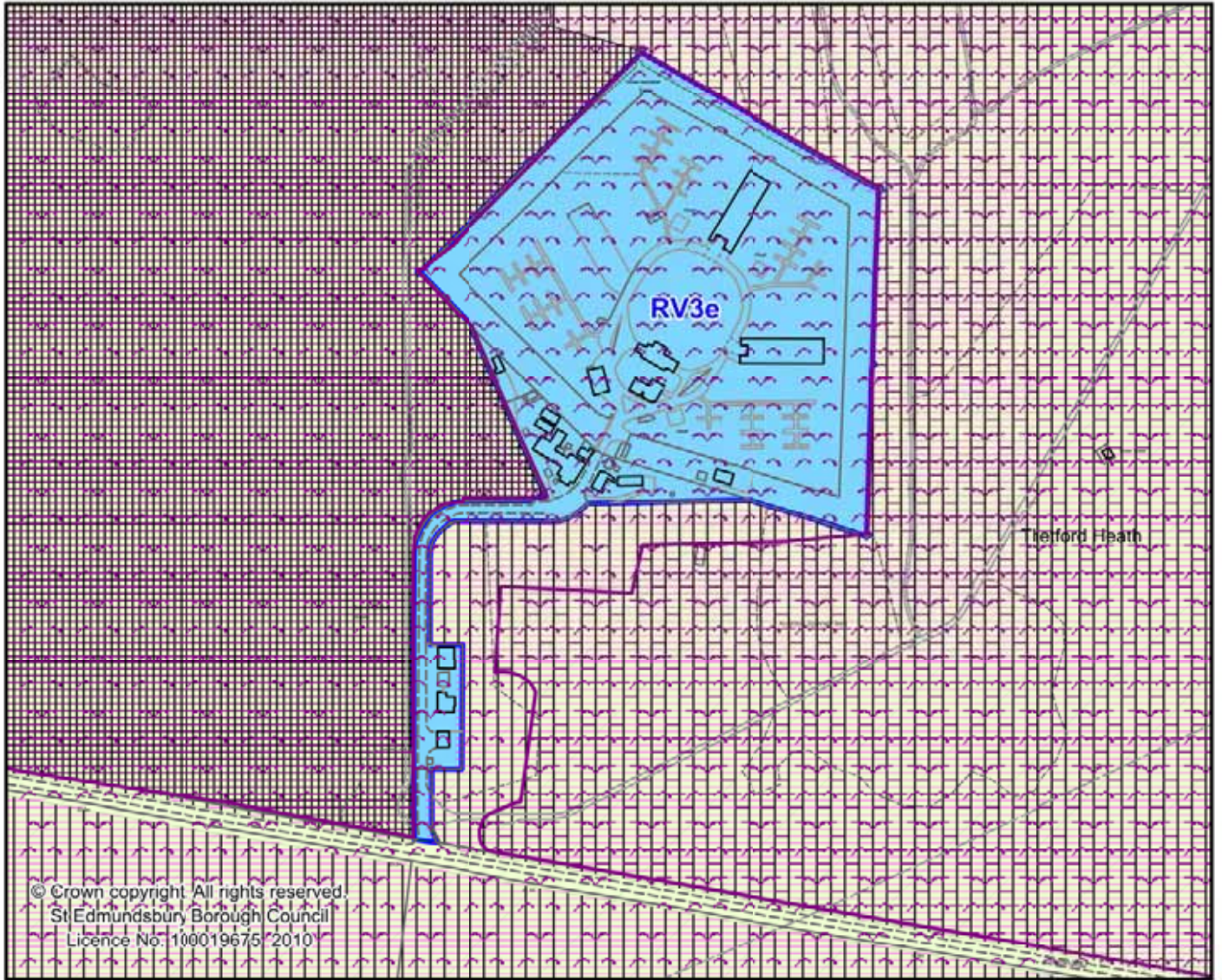
Bardwell - Inset 1



Barnham - Inset 2

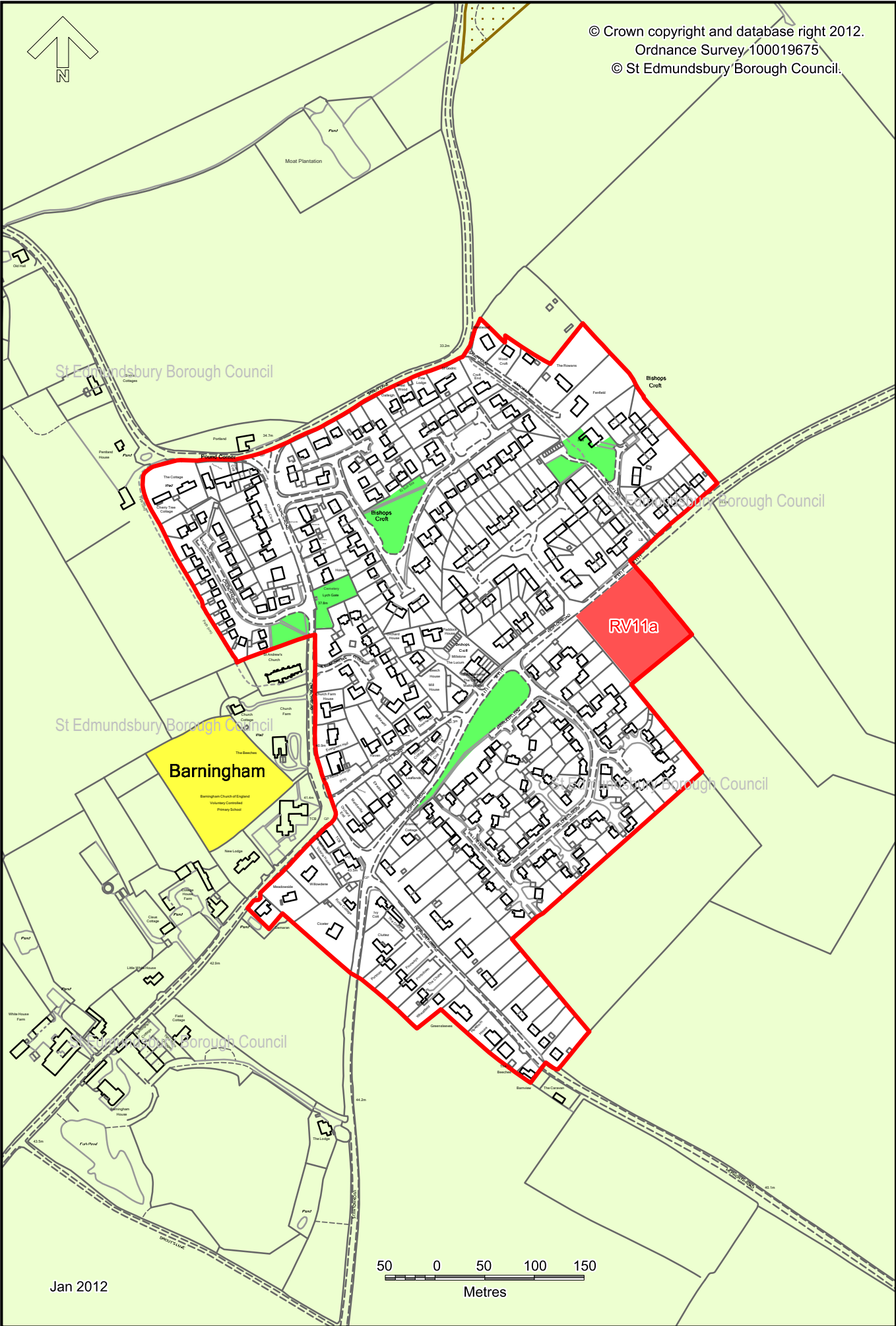


Barnham - Gorse Industrial Estate - Inset 3



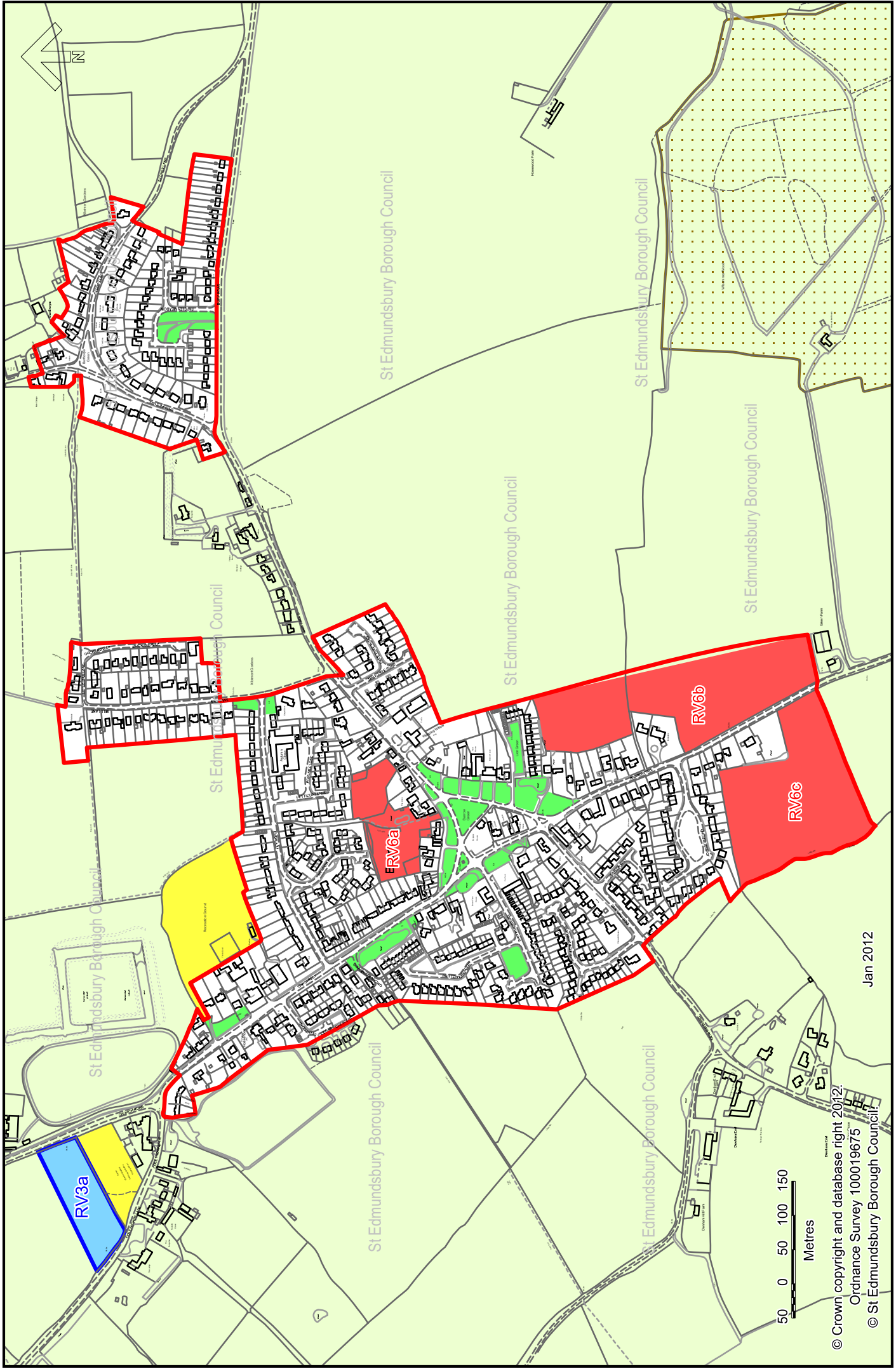
Barningham - Inset 4

© Crown copyright and database right 2012.
Ordnance Survey 100019675
© St Edmundsbury Borough Council.



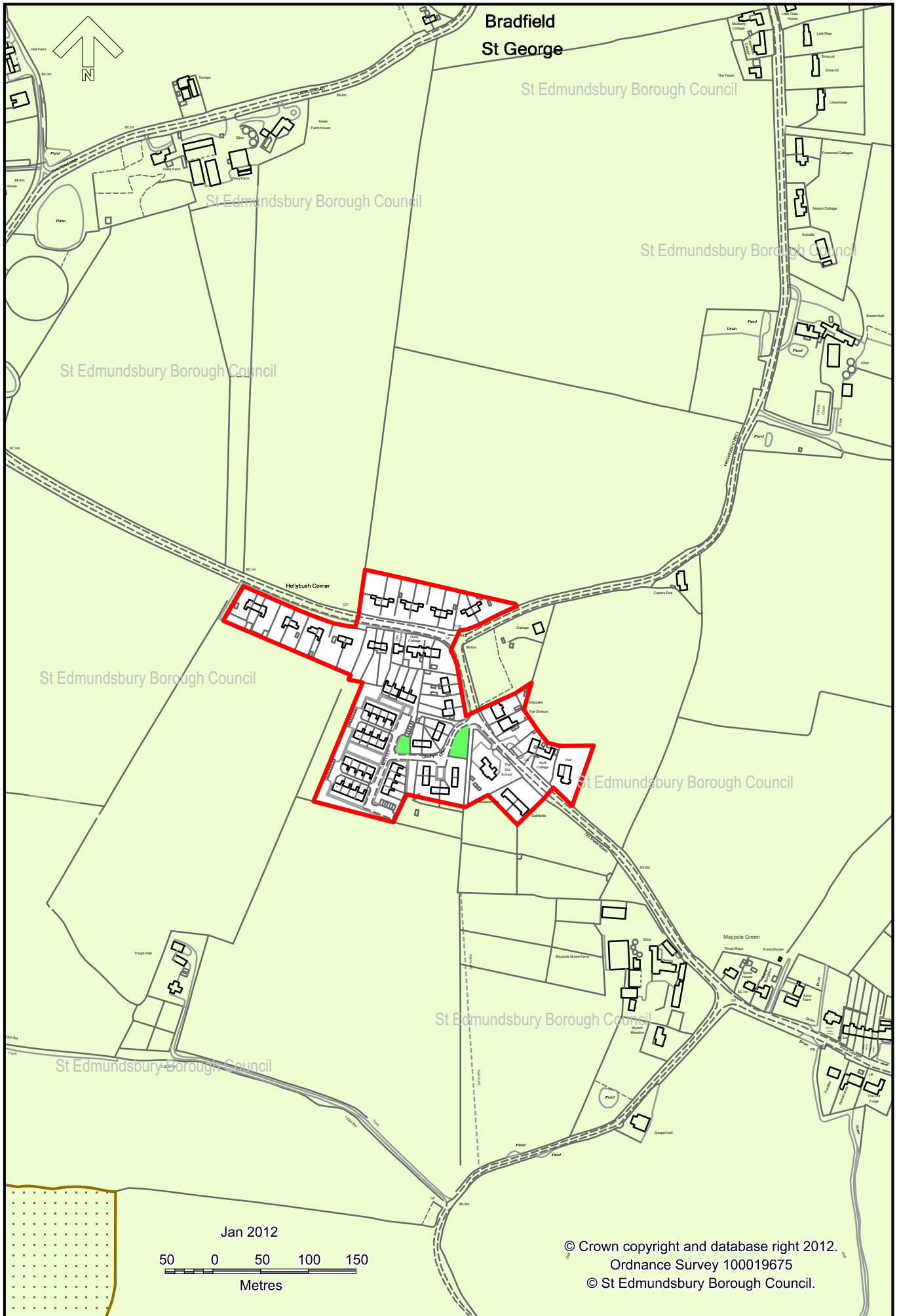
Jan 2012

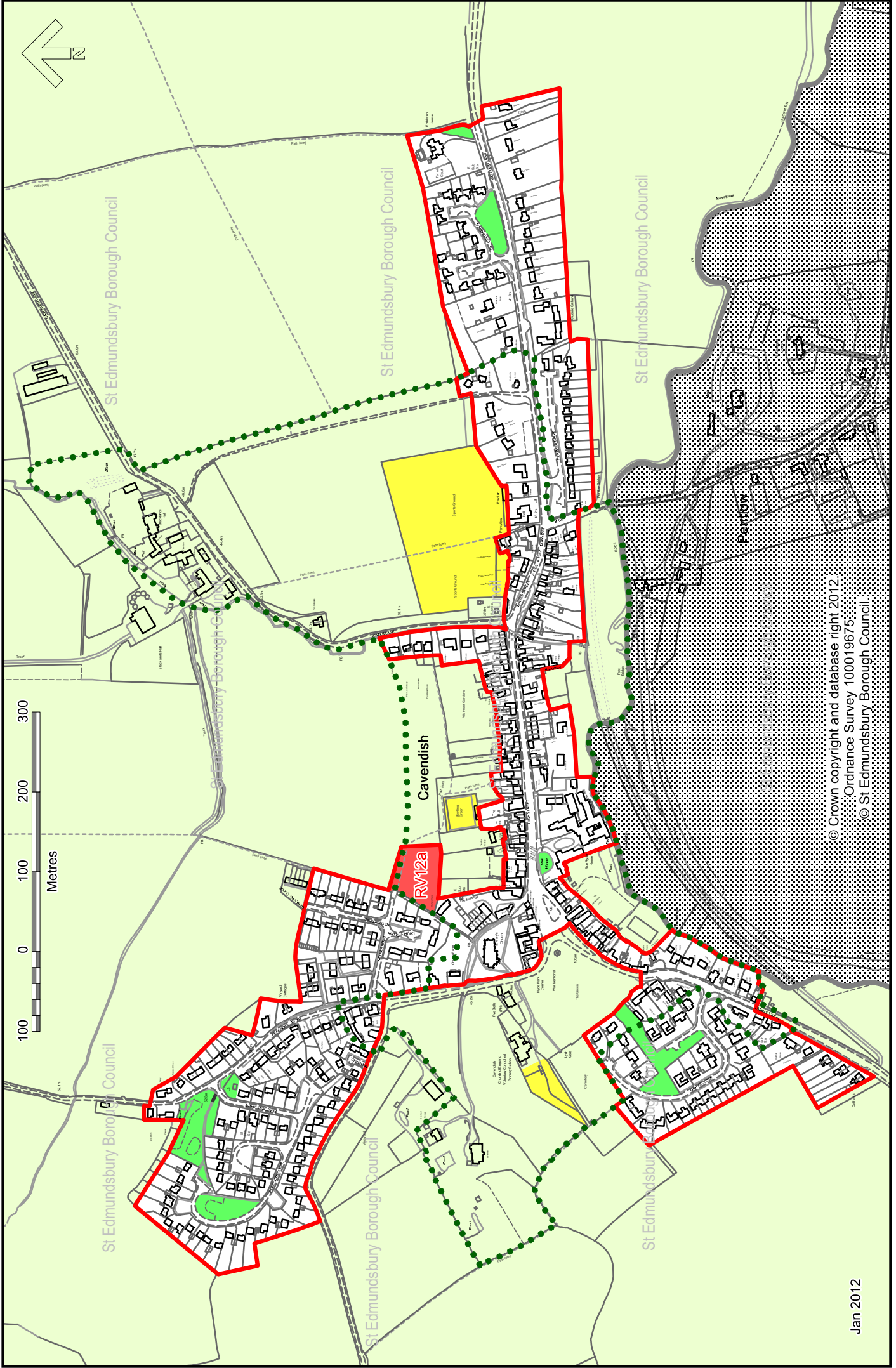
50 0 50 100 150
Metres



© Crown copyright and database right 2012.
 Ordnance Survey 100019675
 © St Edmundsbury Borough Council

Bradfield St George - Inset 6



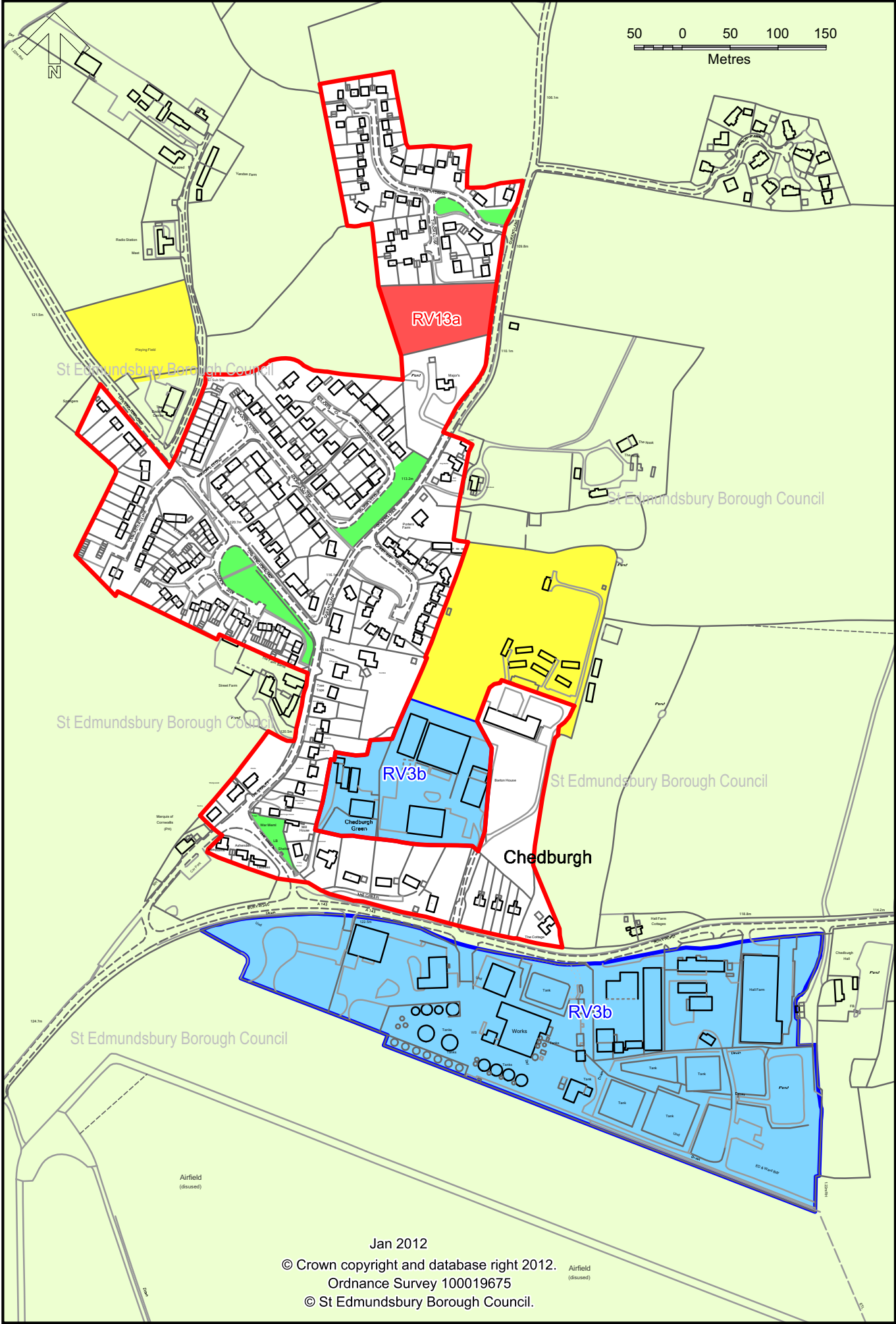


© Crown copyright and database right 2012
Ordnance Survey 100019675
© St Edmundsbury Borough Council

Jan 2012

Cavendish - Inset 7

Chedburgh - Inset 8

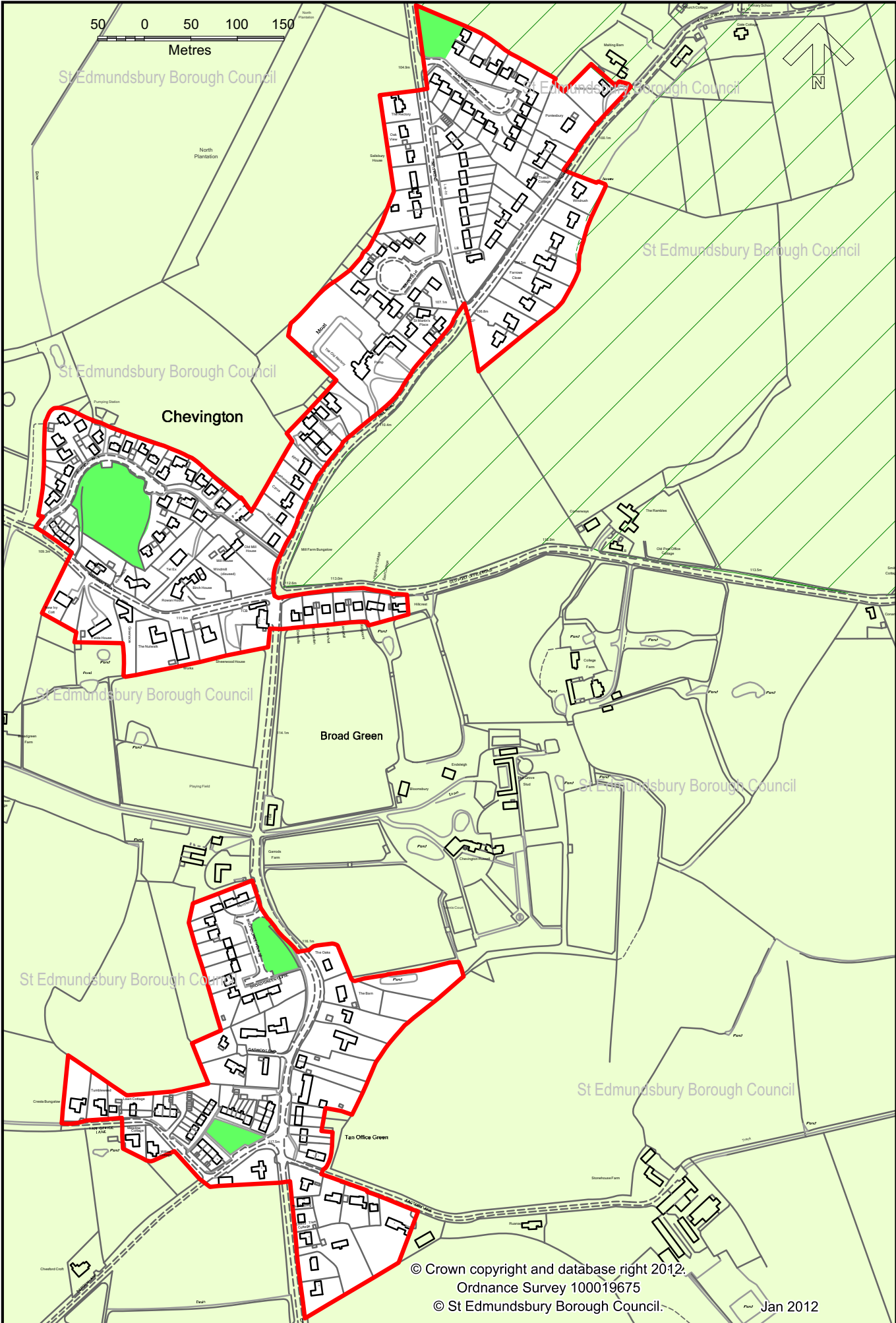


Jan 2012

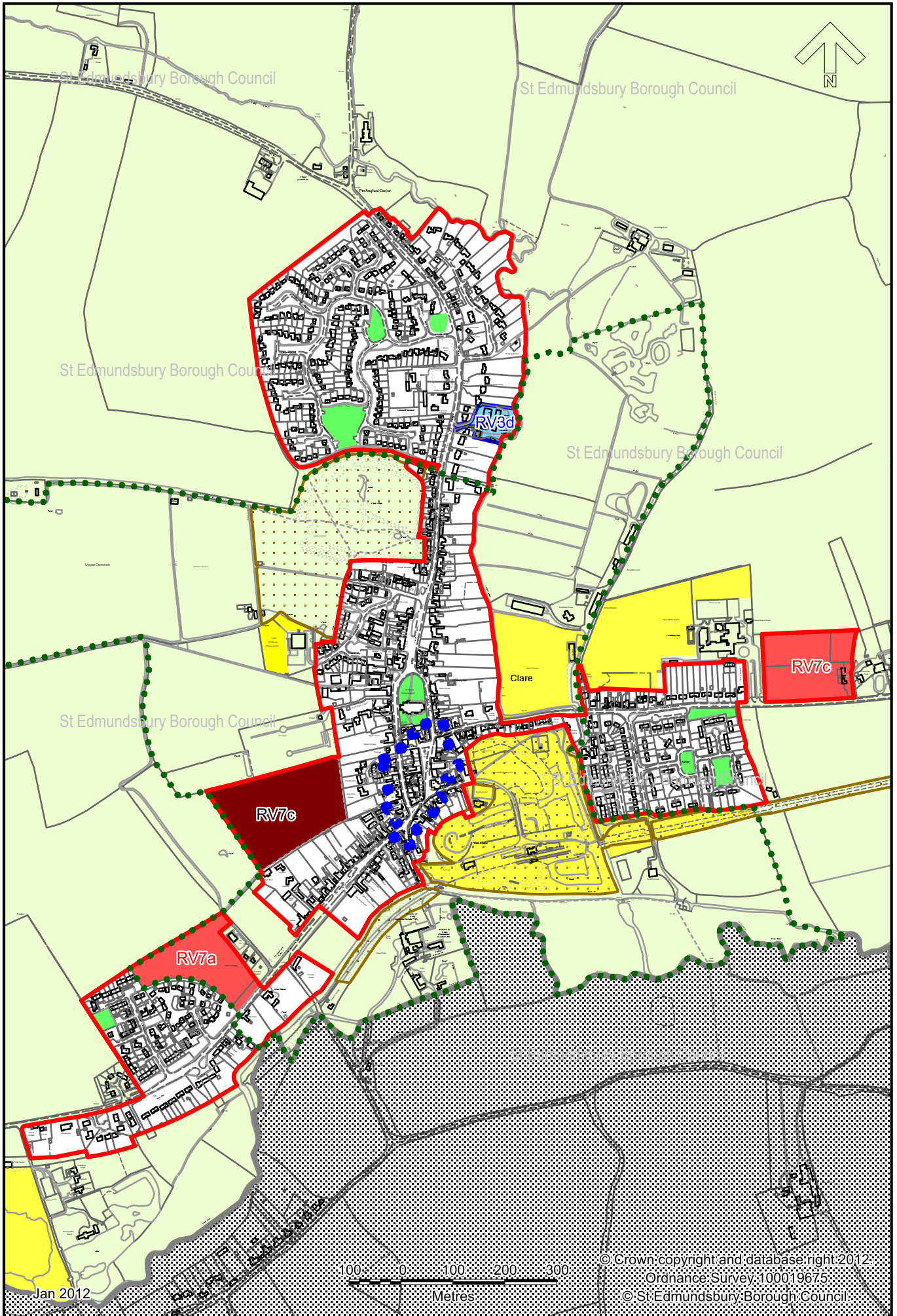
© Crown copyright and database right 2012.
Ordnance Survey 100019675
© St Edmundsbury Borough Council.

Airfield (disused)

Chevington - Inset 9



Clare - Inset 10



Jan 2012

0 100 200 300
Metres

© Crown copyright and database right 2012
Ordnance Survey 100019675
© St Edmundsbury Borough Council

Coney Weston - Inset 11

