



# St Edmundsbury Local Development Framework

## Vision 2031 Submission Version Policies Map Book

June 2013

Prepared by:  
Planning & Regulatory Services  
St Edmundsbury Borough Council  
West Suffolk House  
Western Way  
Bury St Edmunds  
IP33 3YU

[www.stedmundsbury.gov.uk](http://www.stedmundsbury.gov.uk)
























[LDF@stedsbc.gov.uk](mailto:LDF@stedsbc.gov.uk)

Tel: 01284 757368



# Vision 2031 Submission Documents

## Key to Inset Maps

	Countryside (DM5, CS4)	
	Housing Settlement Boundary (BV2, HV2, RV3)	
	Recreational Open Space (DM42)	
	Shopping / Town Centre (DM35, CS10)	
	Primary Shopping Area / Frontages (DM39, DM35, CS10)	
	Haverhill Town Centre Masterplan (HV20)	
	New and Existing Local Centre (BV12(a-m), HV8(a-h))	
	Conservation Area* (DM18)	
	National Nature Reserve*	} (DM11, DM12, CS2)
	Site of Special Scientific Interest*	
	Special Protection Area - SPA*	
	Special Protection Area - SPA* 1.5 km buffer	
	County Wild Life Sites*	
	Local Wild Life Sites*	
	Special Area of Conservation	
	Special Landscape Area (DM14)	
	Residential Allocations (BV10(a-h), HV5(a-b), HV6(a-d), RV10-RV25)	
	Strategic Greenfield Site (BV3-BV7, CS11, CS12, HV3, HV4)	
	Strategic Employment Site (BV13, CS9, HV10)	
	General Employment Area (BV14(a-n), BV15(a-g), HV9(a-f), RV4)	
	British Sugar Restoration Area (BV16)	
	Mixed Use Allocations (BV8, BV9, BV11, HV7(a-e))	
	Retail Parks (BV17, HV11)	

Designations marked with \* were correct at the time of printing, please check current information.

## Vision 2031 Submission Documents


# Key to Inset Maps




Green Infrastructure (BV28, HV19)



Proposed Road (BV3, BV5, BV7, BV11, BV13, HV12, CS11, CS14)



West Suffolk Hospital & St Nicholas Hospice (BV24)




Land Reserved for Sub-Regional Health Campus (BV5)



Castle Manor Business and Enterprises College (HV17)



West Suffolk College (BV25)




West Suffolk College Copse (BV25)



Further Education Facility (HV18)



West of Rougham Road (BV21)



Rougham Airfield (BV22)



Area of Operational Use (RV5)



Park Farm Ingham (RV6)



Outside Local Plan Area

## Document References

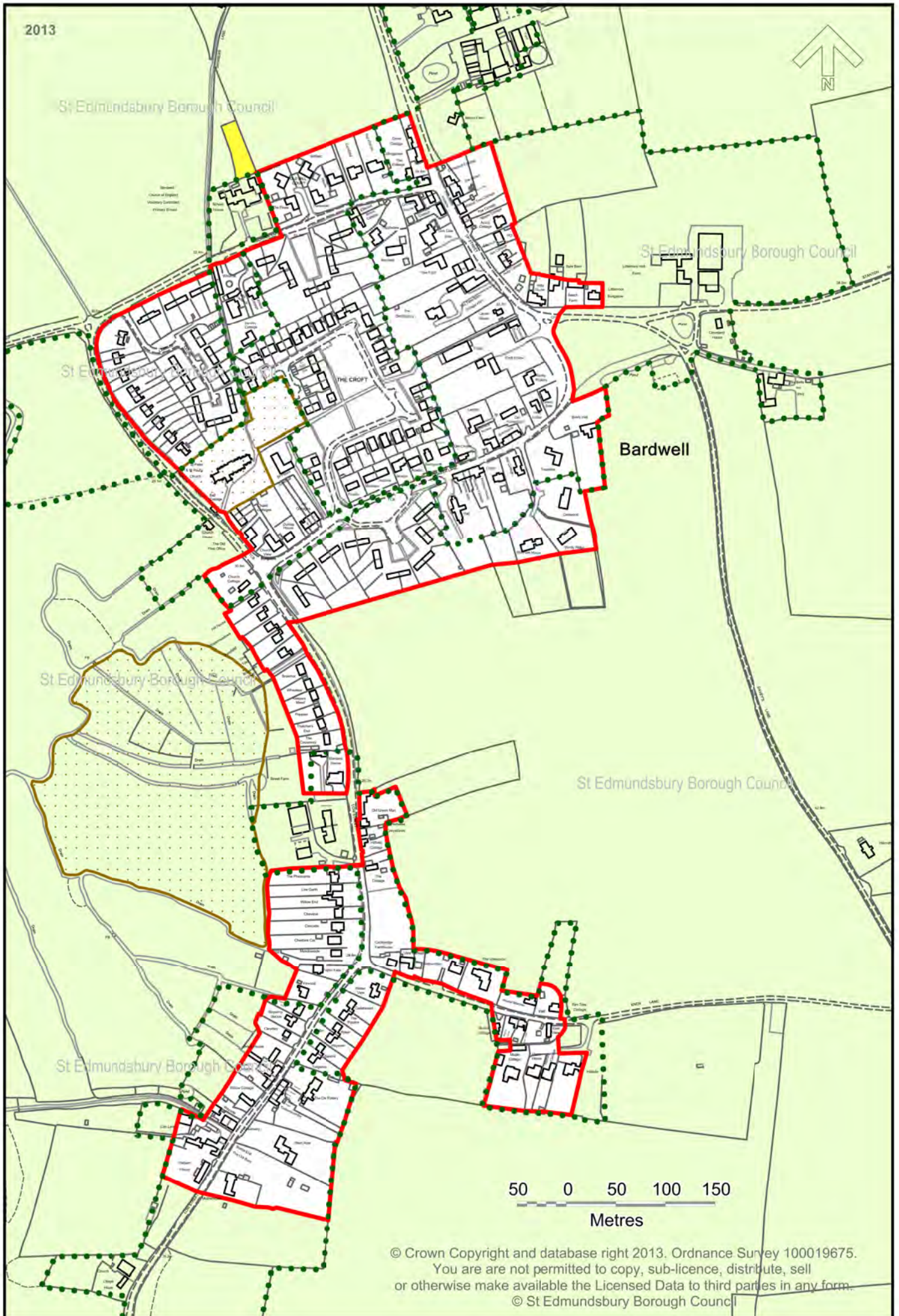
DM = Joint Development Management Policies  
Submission Document October 2012

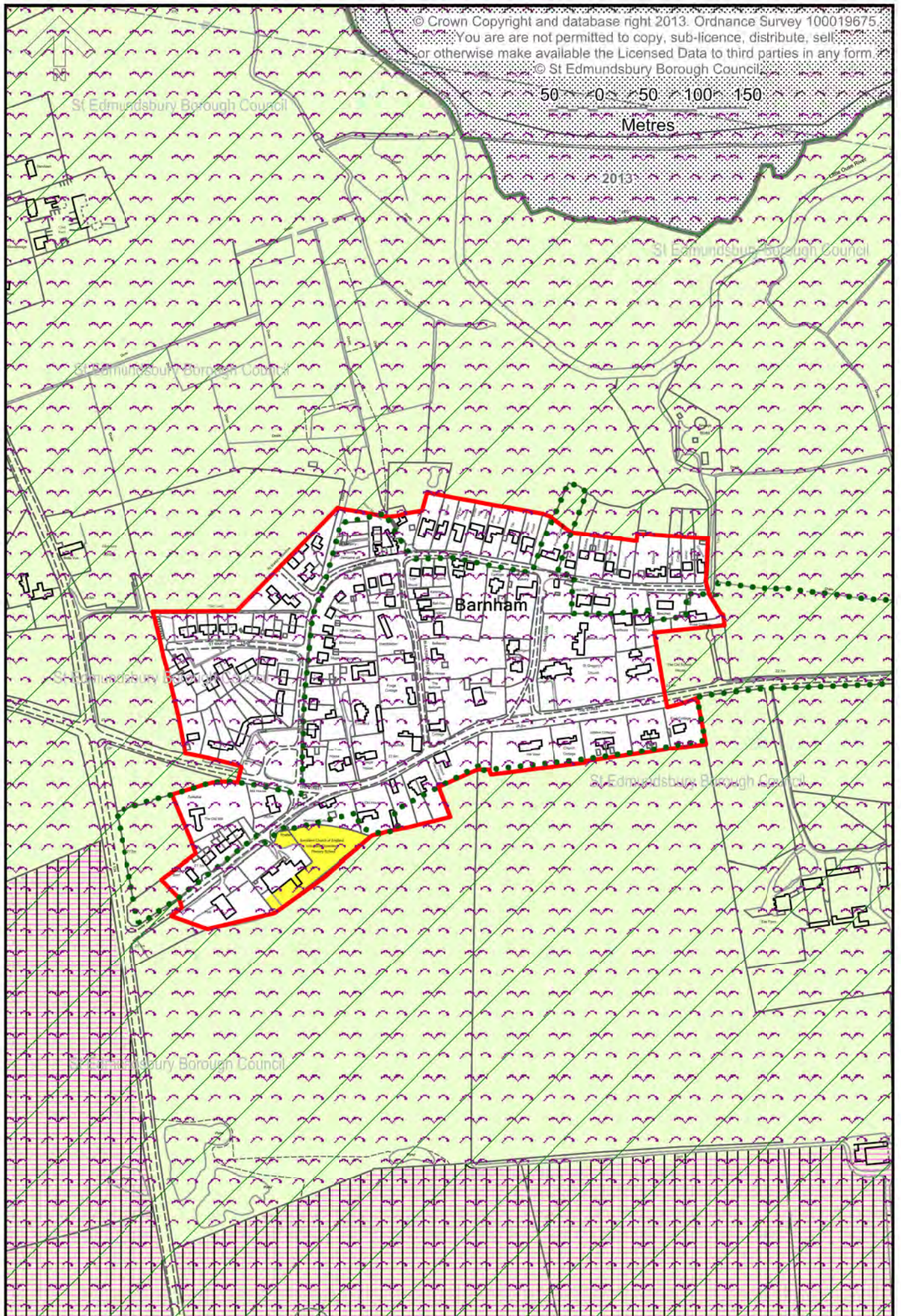
CS = Adopted St Edmundsbury Core Strategy 2010

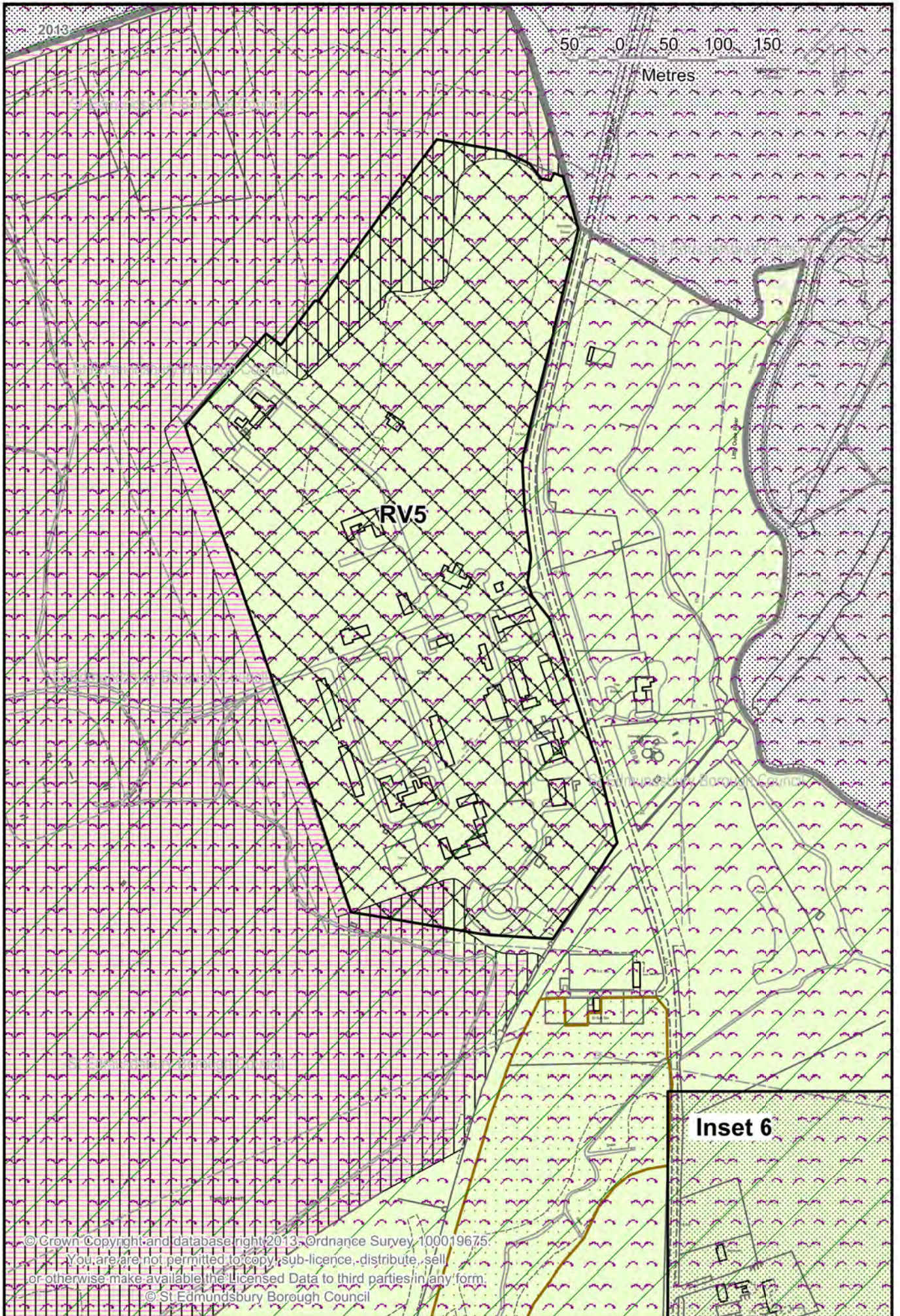
BV = Bury Vision 2031 Submission Document June 2013

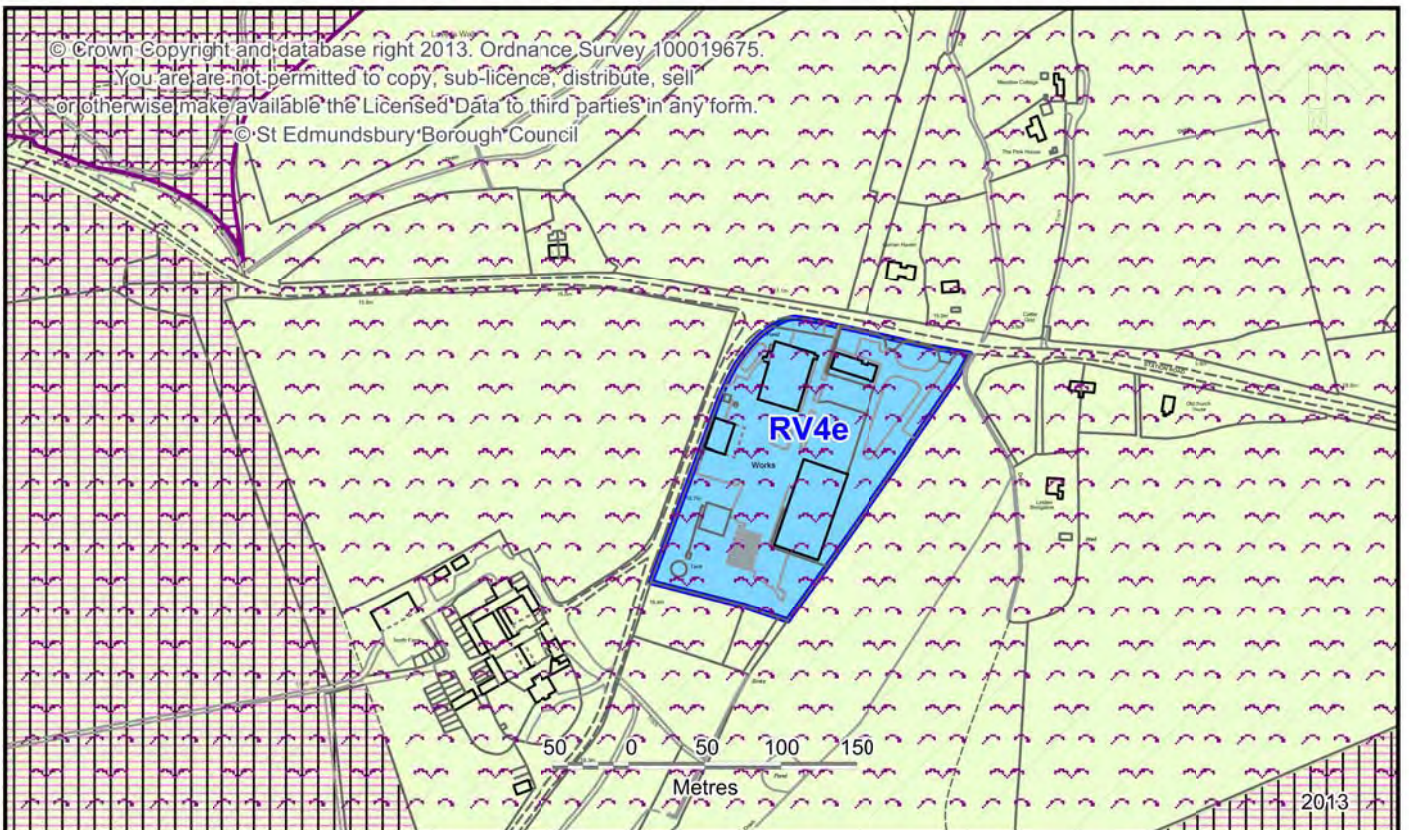
RV = Rural Vision 2031 Submission Document June 2013

HV = Haverhill Vision 2031 Submission Document June 2013

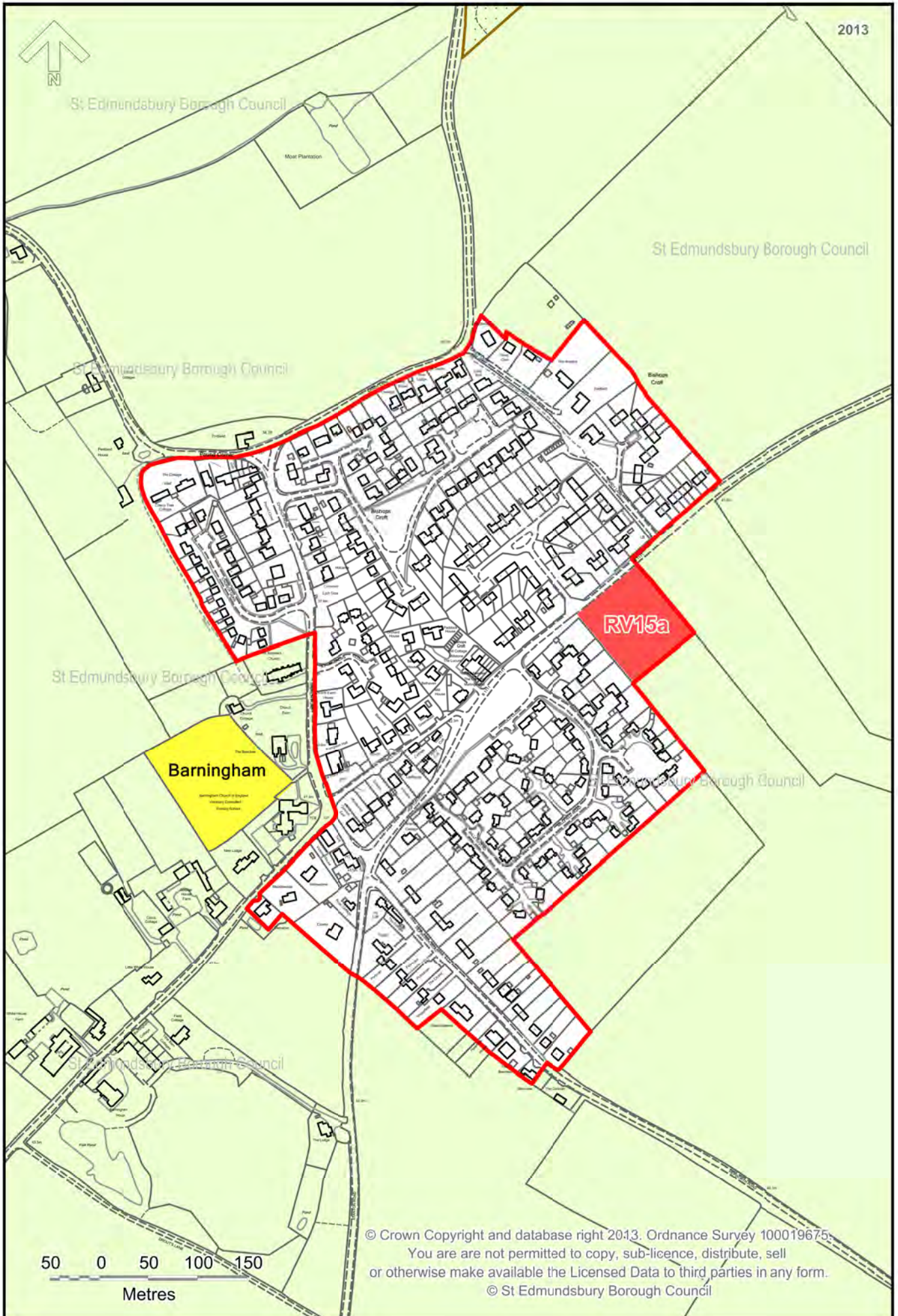






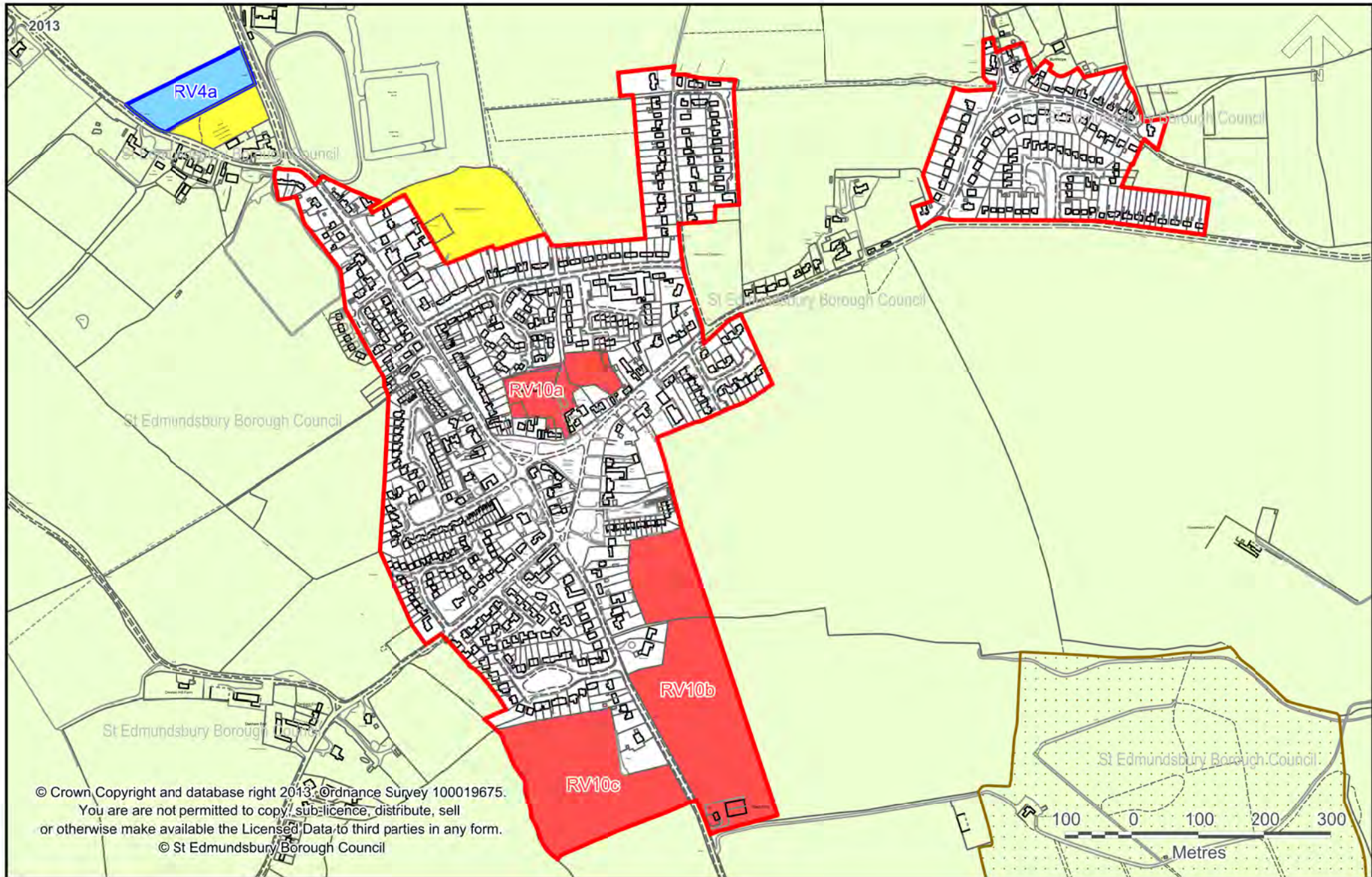


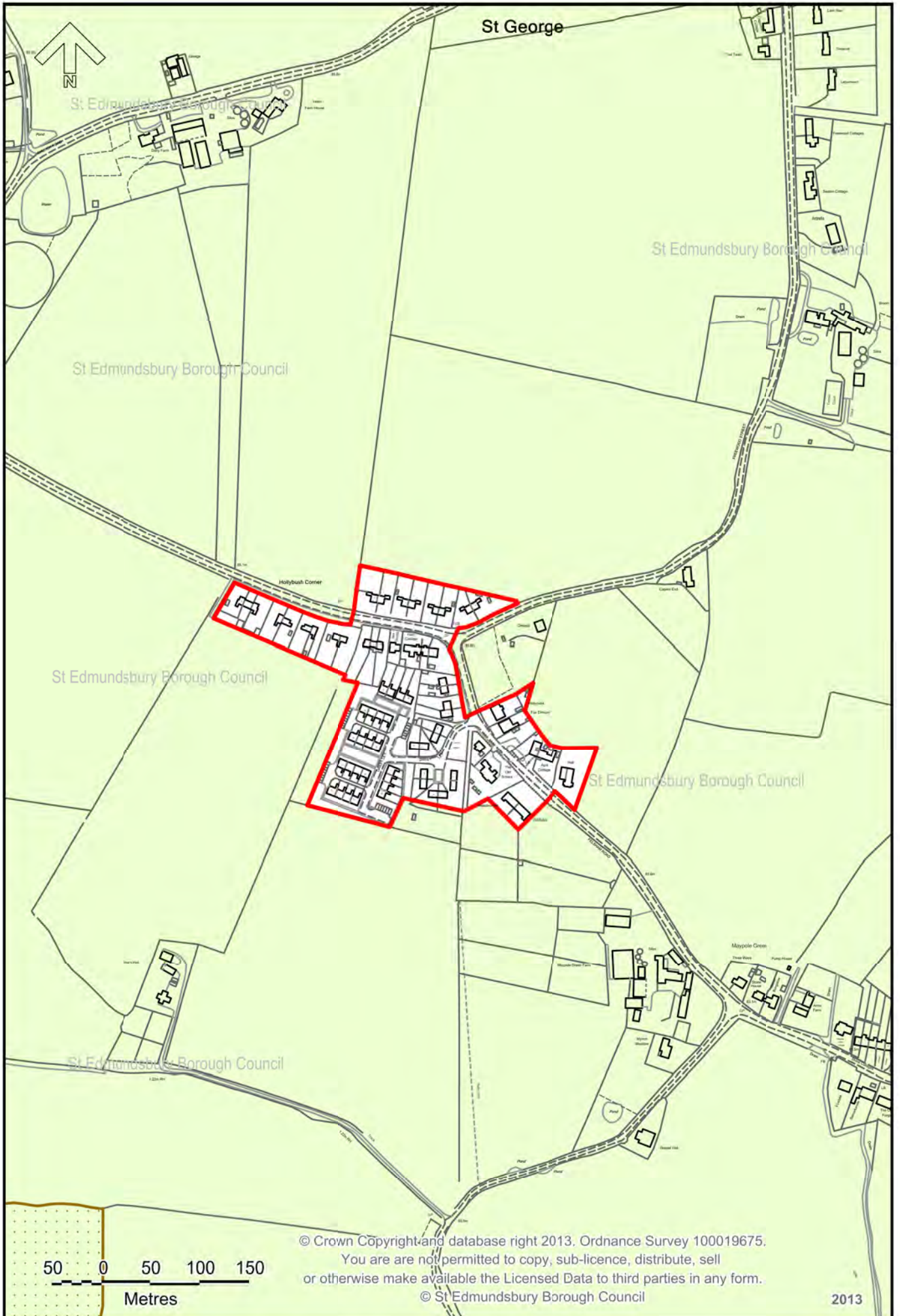
2013



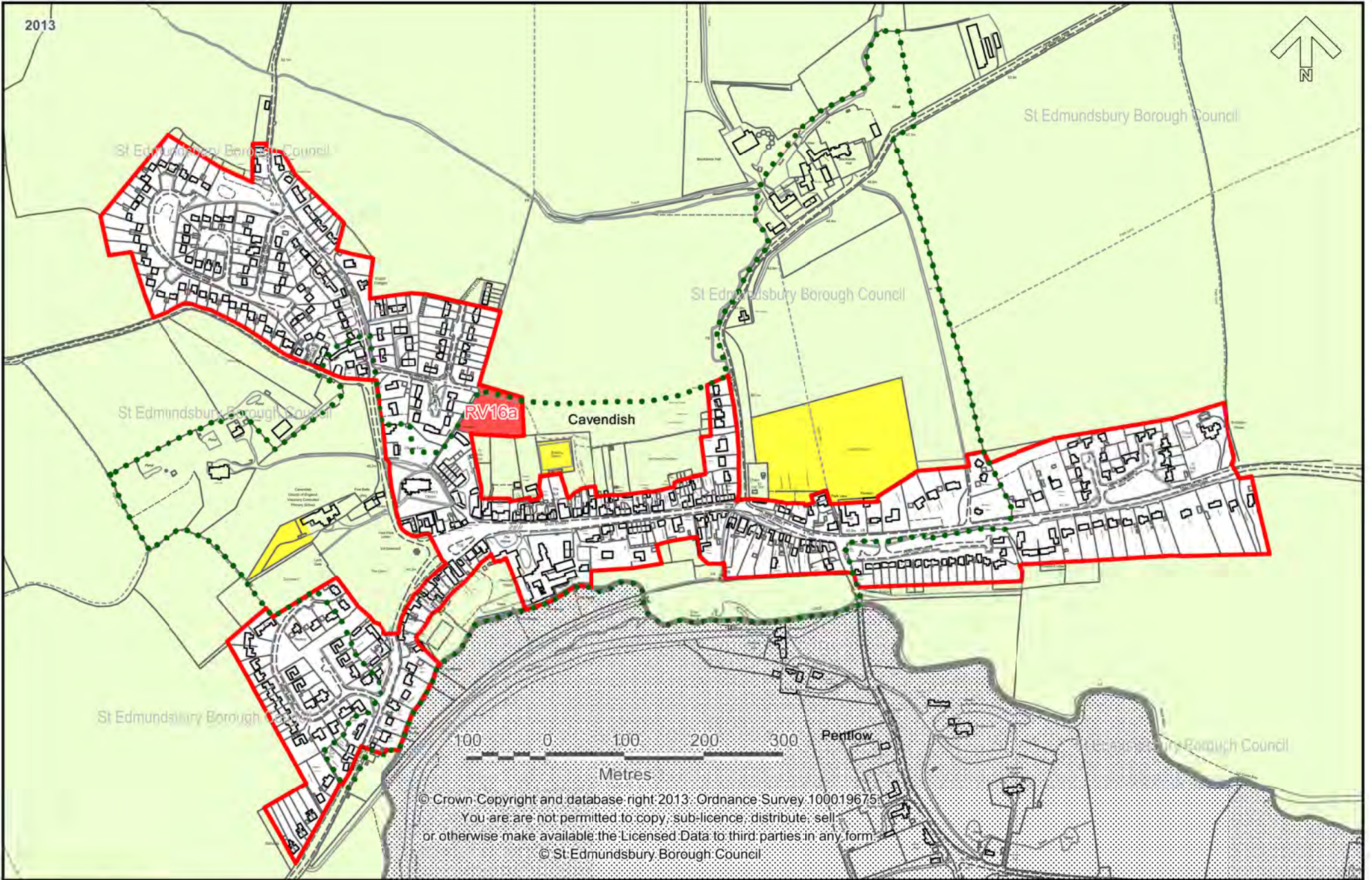
© Crown Copyright and database right 2013. Ordnance Survey 100019675.  
You are not permitted to copy, sub-licence, distribute, sell  
or otherwise make available the Licensed Data to third parties in any form.  
© St Edmundsbury Borough Council



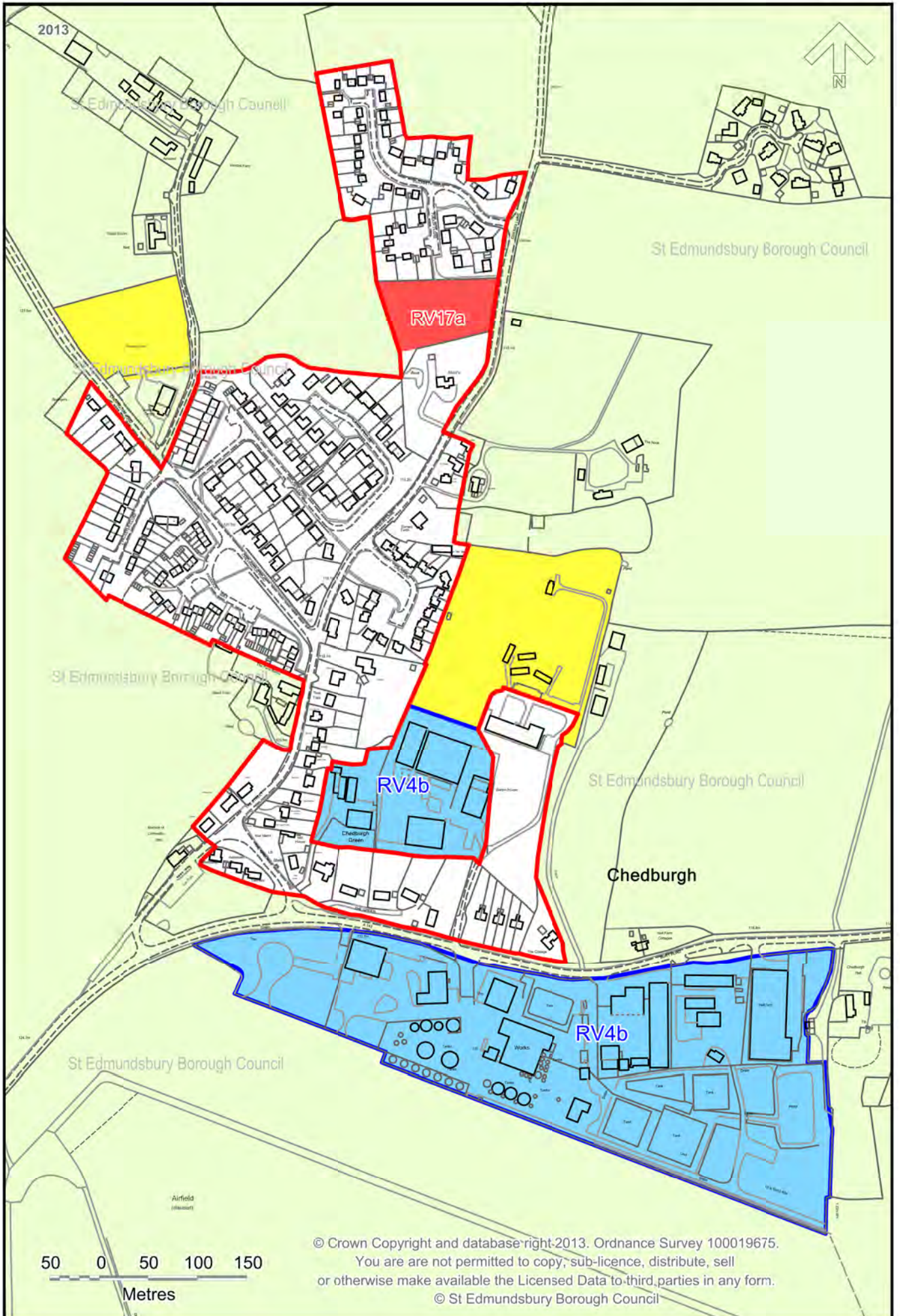


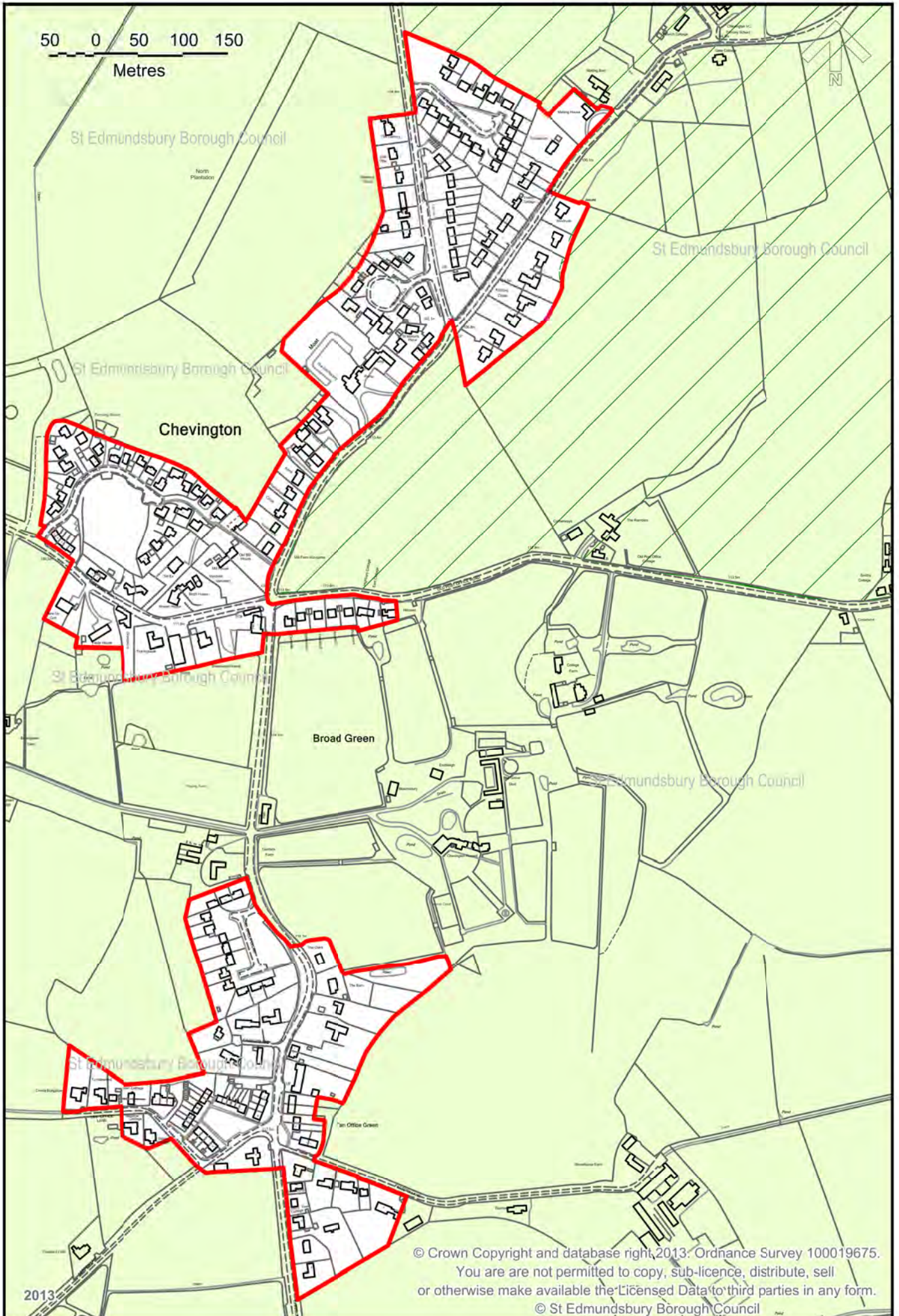


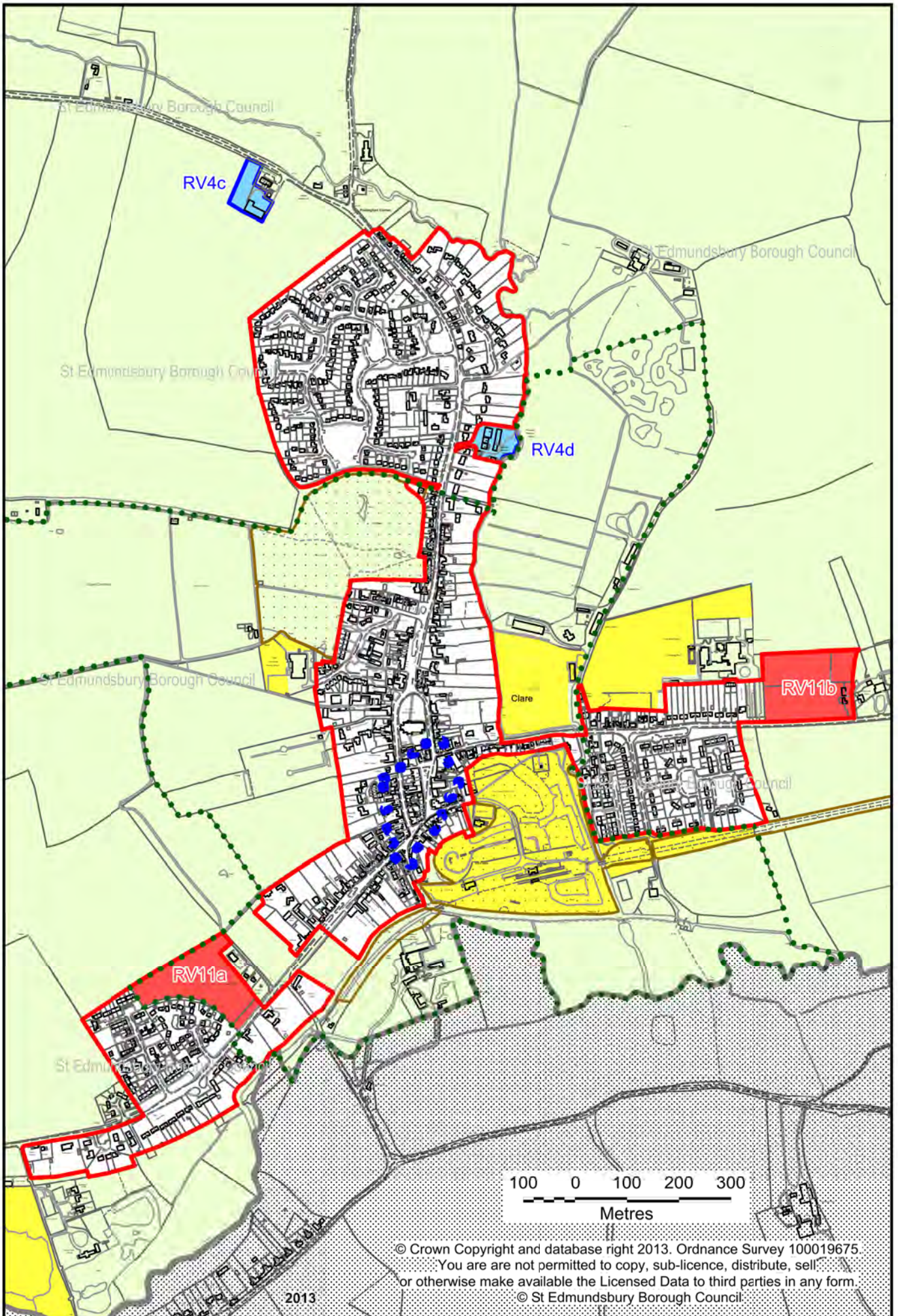
2013



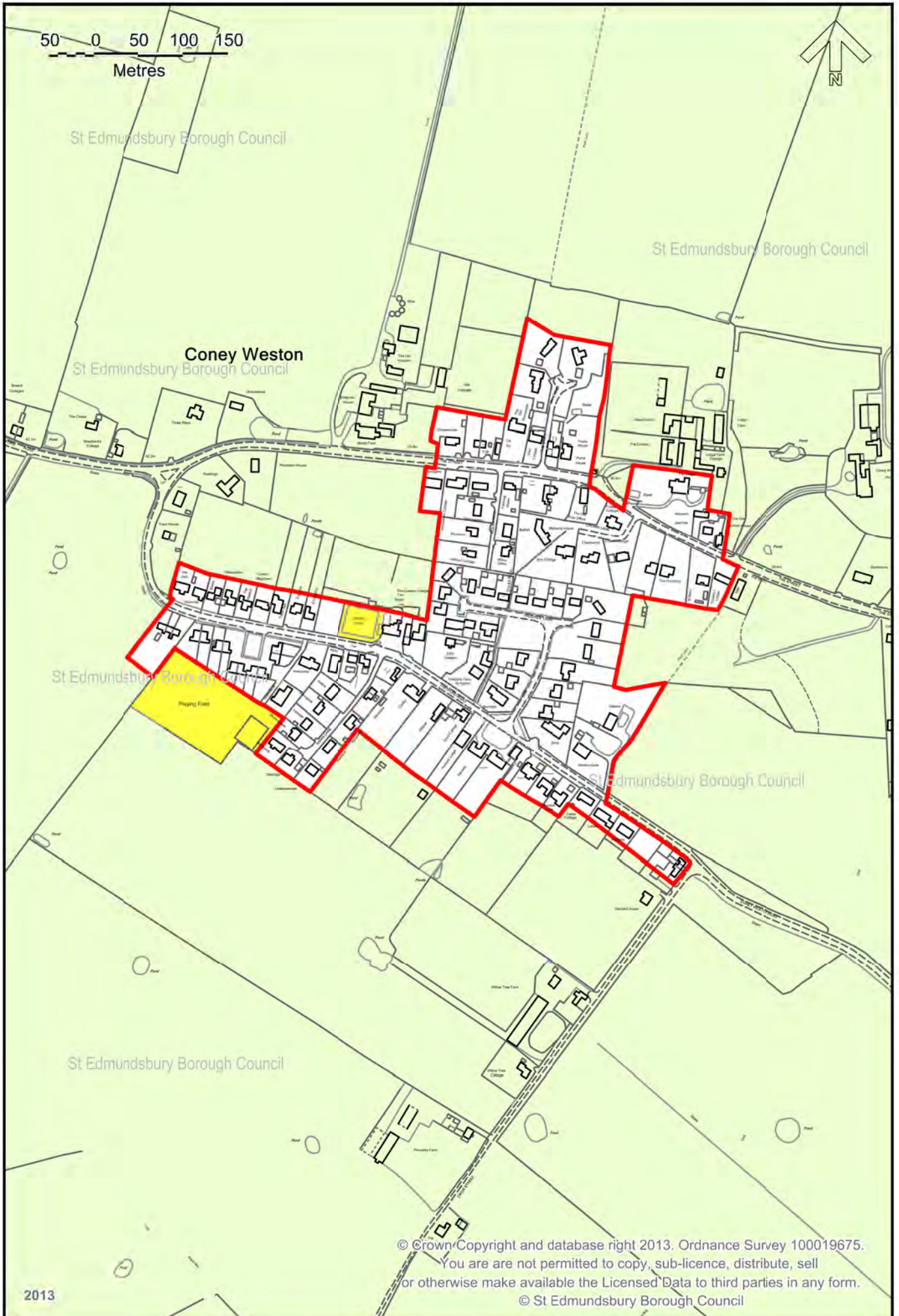
© Crown Copyright and database right 2013. Ordnance Survey 100019675.  
You are not permitted to copy, sub-licence, distribute, sell  
or otherwise make available the Licensed Data to third parties in any form.  
© St Edmundsbury Borough Council

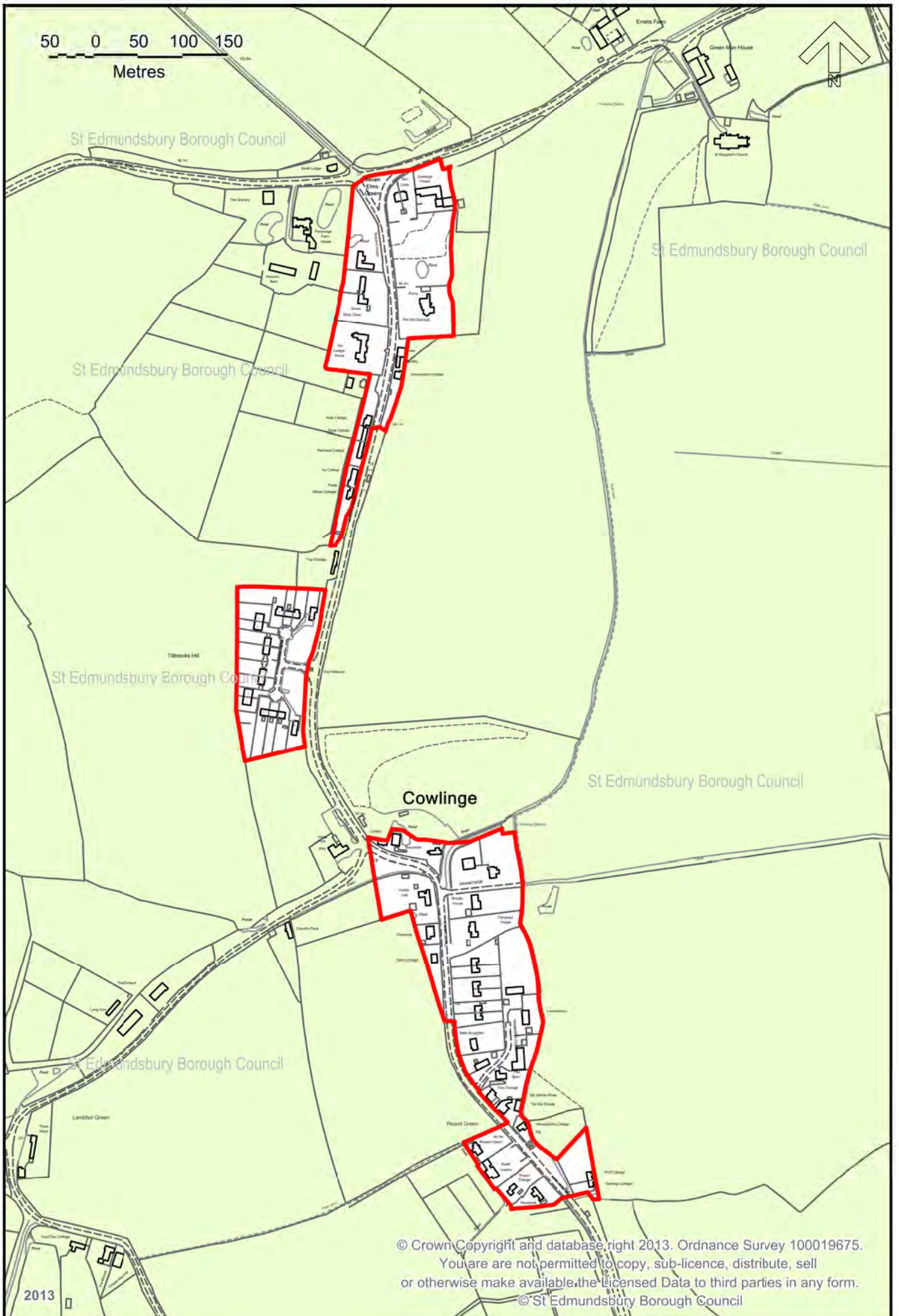






© Crown Copyright and database right 2013. Ordnance Survey 100019675.  
You are not permitted to copy, sub-licence, distribute, sell,  
or otherwise make available the Licensed Data to third parties in any form.  
© St Edmundsbury Borough Council





© Crown Copyright and database right 2013. Ordnance Survey 100019675.  
You are not permitted to copy, sub-licence, distribute, sell  
or otherwise make available the Licensed Data to third parties in any form.  
© St Edmundsbury Borough Council





# St Edmundsbury Local Development Framework

## Vision 2031 Submission Version Policies Map Book

June 2013

Prepared by:  
Planning & Regulatory Services  
St Edmundsbury Borough Council  
West Suffolk House  
Western Way  
Bury St Edmunds  
IP33 3YU

[www.stedmundsbury.gov.uk](http://www.stedmundsbury.gov.uk)
























[LDF@stedsbc.gov.uk](mailto:LDF@stedsbc.gov.uk)

Tel: 01284 757368



# Vision 2031 Submission Documents

## Key to Inset Maps

	Countryside (DM5, CS4)	
	Housing Settlement Boundary (BV2, HV2, RV3)	
	Recreational Open Space (DM42)	
	Shopping / Town Centre (DM35, CS10)	
	Primary Shopping Area / Frontages (DM39, DM35, CS10)	
	Haverhill Town Centre Masterplan (HV20)	
	New and Existing Local Centre (BV12(a-m), HV8(a-h))	
	Conservation Area* (DM18)	
	National Nature Reserve*	
	Site of Special Scientific Interest*	
	Special Protection Area - SPA*	
	Special Protection Area - SPA* 1.5 km buffer	} (DM11, DM12, CS2)
	County Wild Life Sites*	
	Local Wild Life Sites*	
	Special Area of Conservation	
	Special Landscape Area (DM14)	
	Residential Allocations (BV10(a-h), HV5(a-b), HV6(a-d), RV10-RV25)	
	Strategic Greenfield Site (BV3-BV7, CS11, CS12, HV3, HV4)	
	Strategic Employment Site (BV13, CS9, HV10)	
	General Employment Area (BV14(a-n), BV15(a-g), HV9(a-f), RV4)	
	British Sugar Restoration Area (BV16)	
	Mixed Use Allocations (BV8, BV9, BV11, HV7(a-e))	
	Retail Parks (BV17, HV11)	

Designations marked with \* were correct at the time of printing, please check current information.

## Vision 2031 Submission Documents


# Key to Inset Maps




Green Infrastructure (BV28, HV19)



Proposed Road (BV3, BV5, BV7, BV11, BV13, HV12, CS11, CS14)



West Suffolk Hospital & St Nicholas Hospice (BV24)




Land Reserved for Sub-Regional Health Campus (BV5)



Castle Manor Business and Enterprises College (HV17)



West Suffolk College (BV25)




West Suffolk College Copse (BV25)



Further Education Facility (HV18)



West of Rougham Road (BV21)




Rougham Airfield (BV22)



Area of Operational Use (RV5)



Park Farm Ingham (RV6)



Outside Local Plan Area

## Document References

DM = Joint Development Management Policies  
Submission Document October 2012

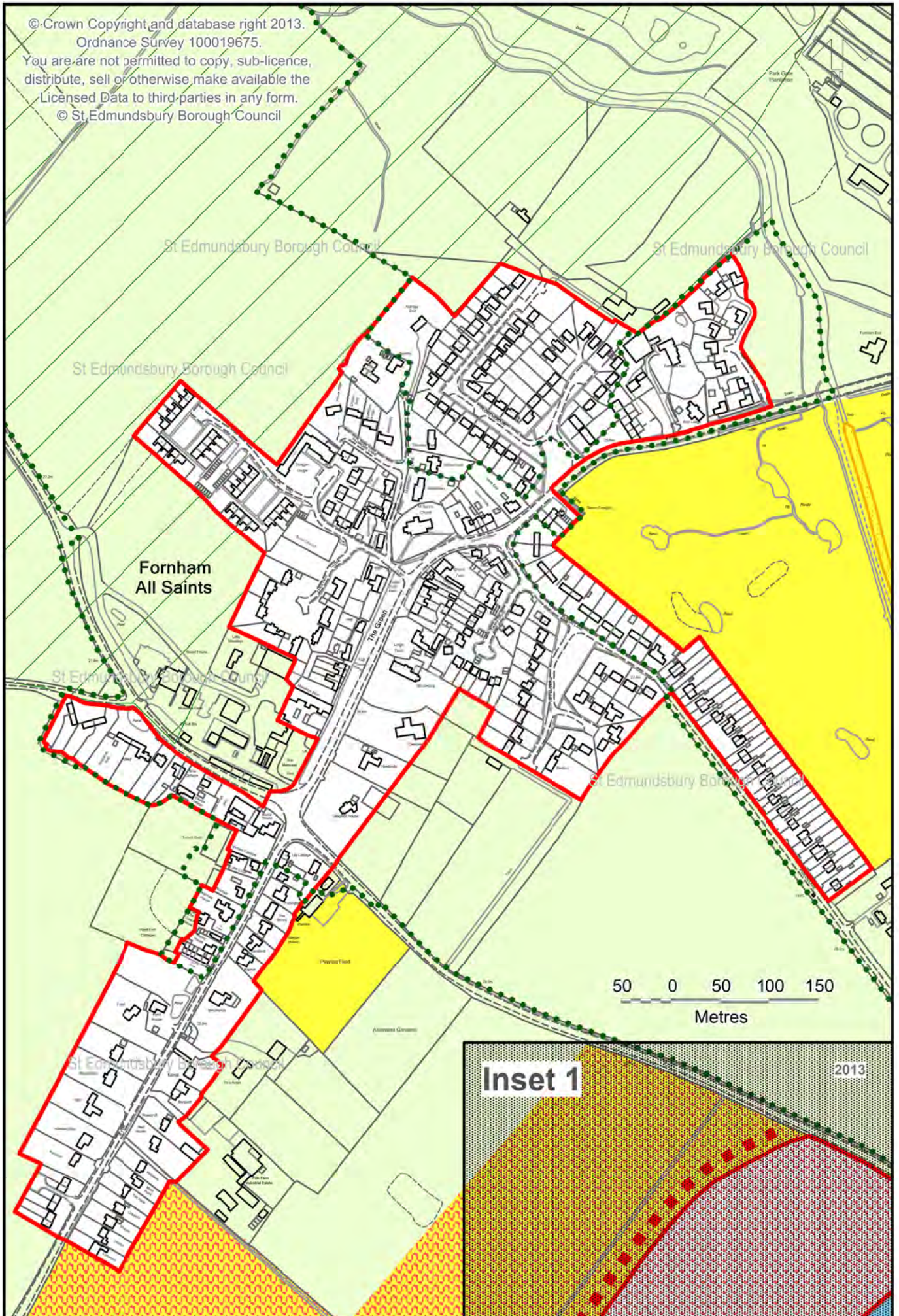
CS = Adopted St Edmundsbury Core Strategy 2010

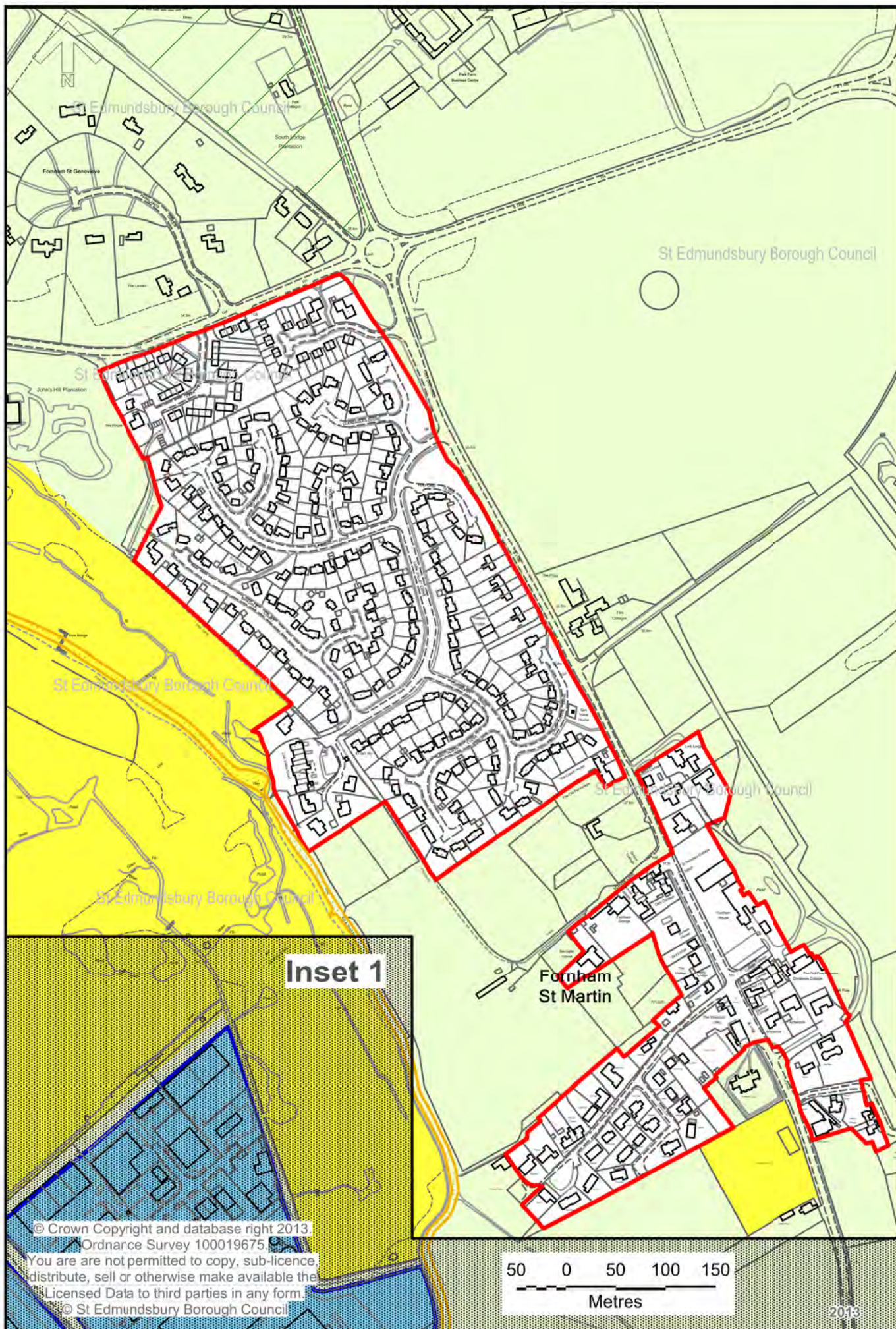
BV = Bury Vision 2031 Submission Document June 2013

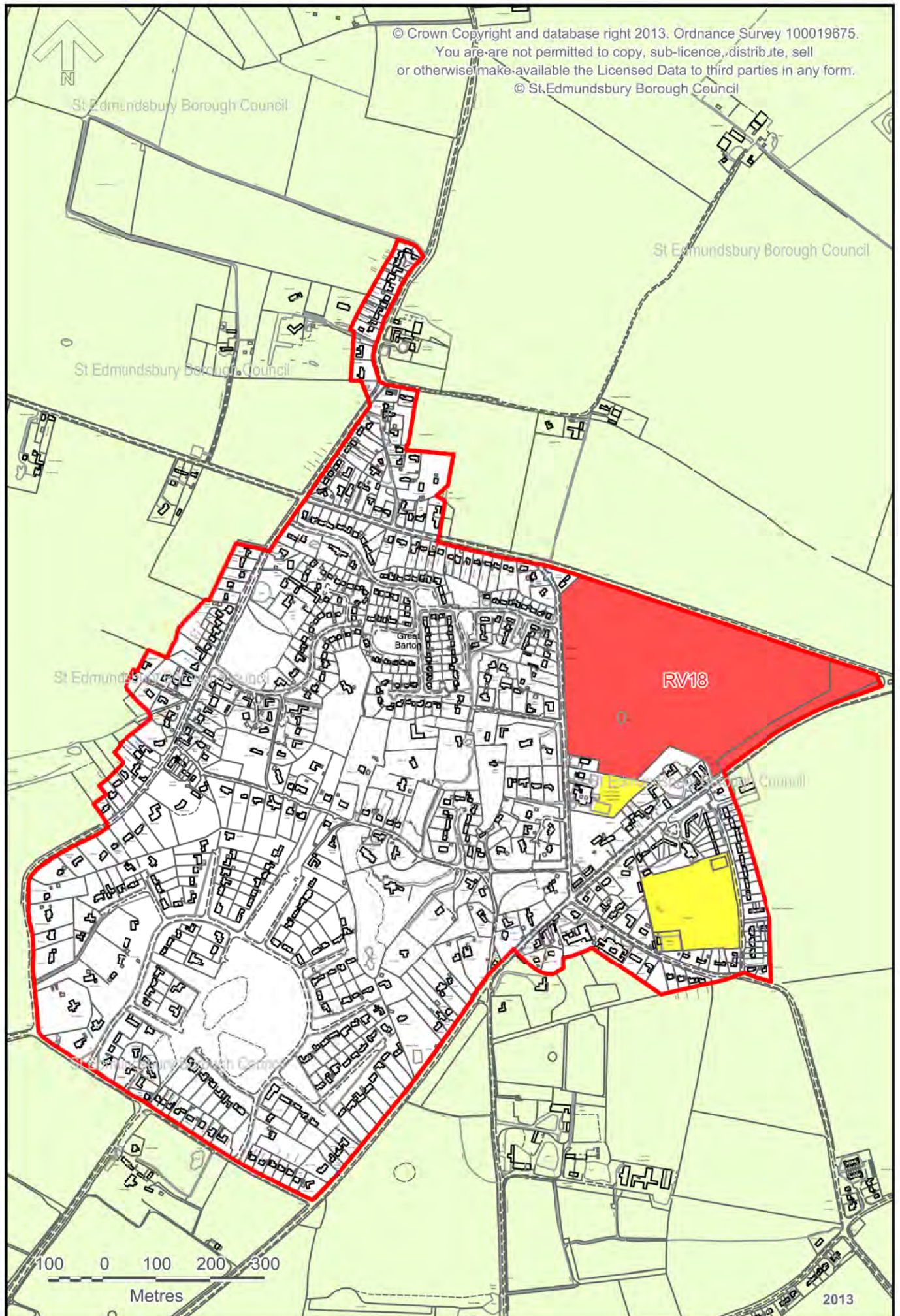
RV = Rural Vision 2031 Submission Document June 2013

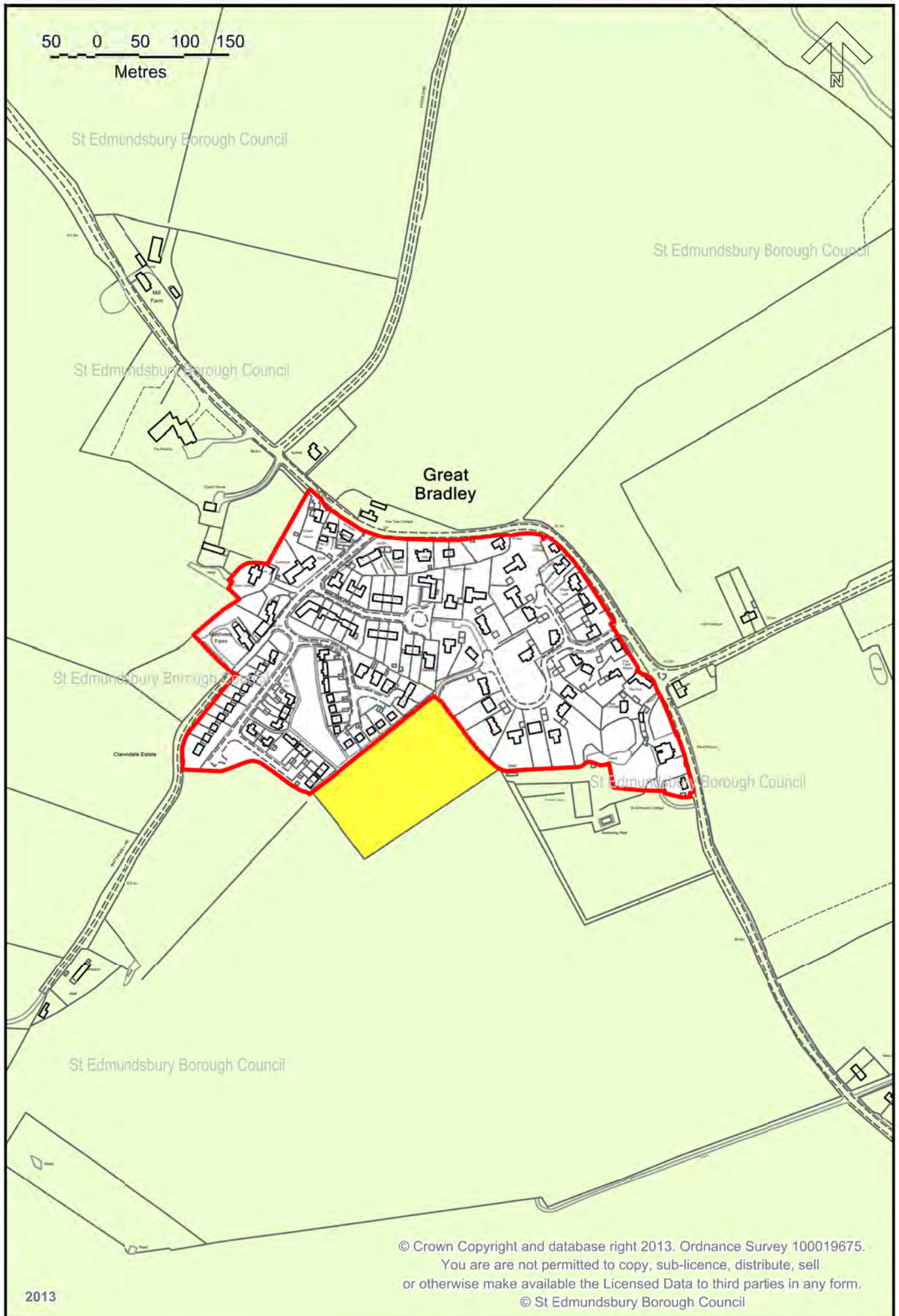
HV = Haverhill Vision 2031 Submission Document June 2013

© Crown Copyright and database right 2013.  
Ordnance Survey 100019675.  
You are not permitted to copy, sub-licence,  
distribute, sell or otherwise make available the  
Licensed Data to third parties in any form.  
© St Edmundsbury Borough Council

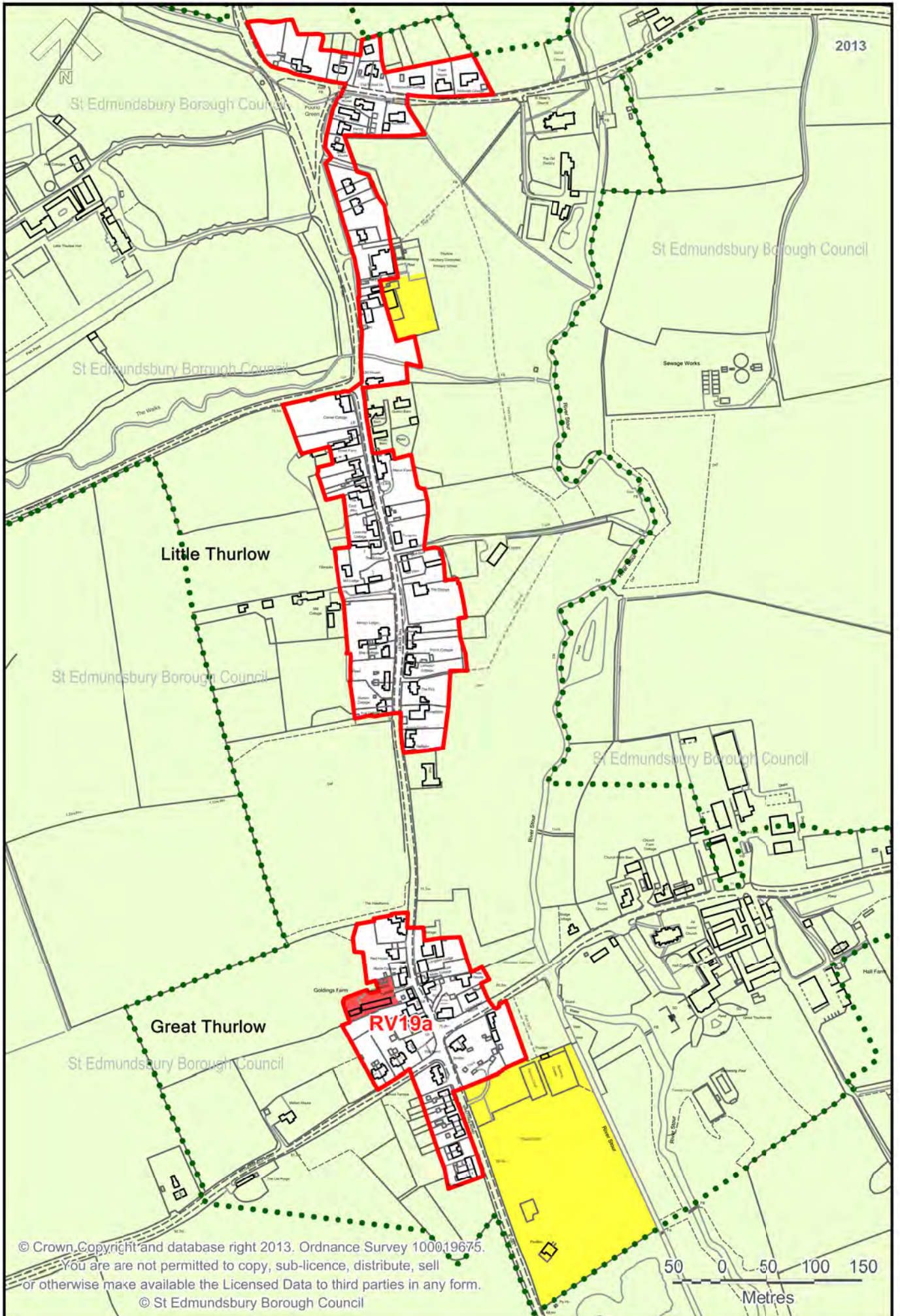








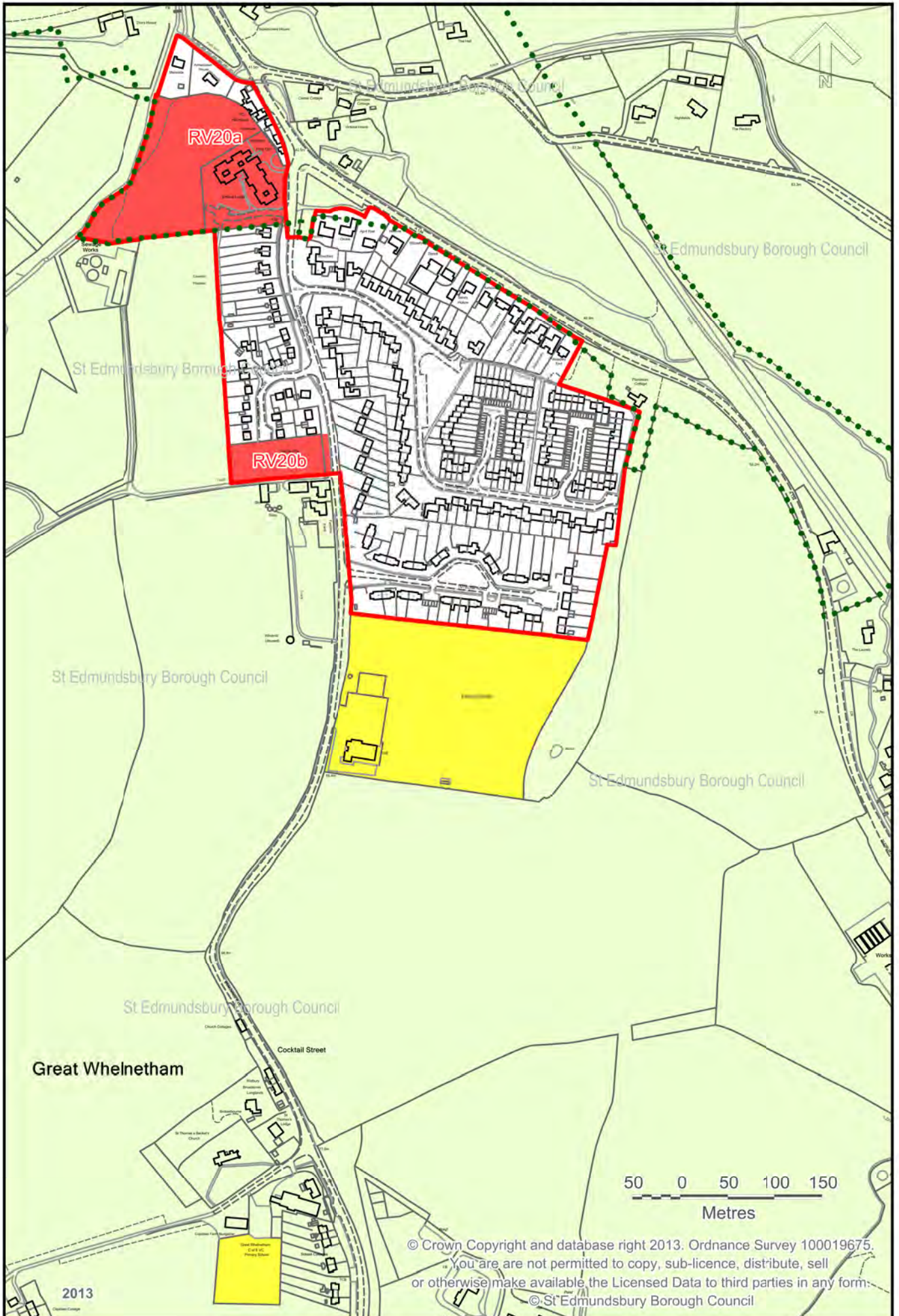
© Crown Copyright and database right 2013. Ordnance Survey 100019675.  
You are not permitted to copy, sub-licence, distribute, sell  
or otherwise make available the Licensed Data to third parties in any form.  
© St Edmundsbury Borough Council



© Crown Copyright and database right 2013. Ordnance Survey 100019675.  
You are not permitted to copy, sub-licence, distribute, sell  
or otherwise make available the Licensed Data to third parties in any form.  
© St Edmundsbury Borough Council



# Great and Little Whelnetham (Sicklesmere) - Inset 23



Great Whelnetham

50 0 50 100 150  
Metres

© Crown Copyright and database right 2013. Ordnance Survey 100019675.  
You are not permitted to copy, sub-licence, distribute, sell  
or otherwise make available, the Licensed Data to third parties in any form.  
© St Edmundsbury Borough Council

2013



# St Edmundsbury Local Development Framework

## Vision 2031 Submission Version Policies Map Book

June 2013

Prepared by:  
Planning & Regulatory Services  
St Edmundsbury Borough Council  
West Suffolk House  
Western Way  
Bury St Edmunds  
IP33 3YU

[www.stedmundsbury.gov.uk](http://www.stedmundsbury.gov.uk)
























[LDF@stedsbc.gov.uk](mailto:LDF@stedsbc.gov.uk)

Tel: 01284 757368



# Vision 2031 Submission Documents


## Key to Inset Maps

	Countryside (DM5, CS4)	
	Housing Settlement Boundary (BV2, HV2, RV3)	
	Recreational Open Space (DM42)	
	Shopping / Town Centre (DM35, CS10)	
	Primary Shopping Area / Frontages (DM39, DM35, CS10)	
	Haverhill Town Centre Masterplan (HV20)	
	New and Existing Local Centre (BV12(a-m), HV8(a-h))	
	Conservation Area* (DM18)	
	National Nature Reserve*	} (DM11, DM12, CS2)
	Site of Special Scientific Interest*	
	Special Protection Area - SPA*	
	Special Protection Area - SPA* 1.5 km buffer	
	County Wild Life Sites*	
	Local Wild Life Sites*	
	Special Area of Conservation	
	Special Landscape Area (DM14)	
	Residential Allocations (BV10(a-h), HV5(a-b), HV6(a-d), RV10-RV25)	
	Strategic Greenfield Site (BV3-BV7, CS11, CS12, HV3, HV4)	
	Strategic Employment Site (BV13, CS9, HV10)	
	General Employment Area (BV14(a-n), BV15(a-g), HV9(a-f), RV4)	
	British Sugar Restoration Area (BV16)	
	Mixed Use Allocations (BV8, BV9, BV11, HV7(a-e))	
	Retail Parks (BV17, HV11)	

Designations marked with \* were correct at the time of printing, please check current information.

## Vision 2031 Submission Documents


# Key to Inset Maps




Green Infrastructure (BV28, HV19)



Proposed Road (BV3, BV5, BV7, BV11, BV13, HV12, CS11, CS14)



West Suffolk Hospital & St Nicholas Hospice (BV24)



Land Reserved for Sub-Regional Health Campus (BV5)



Castle Manor Business and Enterprises College (HV17)



West Suffolk College (BV25)




West Suffolk College Copse (BV25)



Further Education Facility (HV18)



West of Rougham Road (BV21)




Rougham Airfield (BV22)



Area of Operational Use (RV5)



Park Farm Ingham (RV6)



Outside Local Plan Area

## Document References

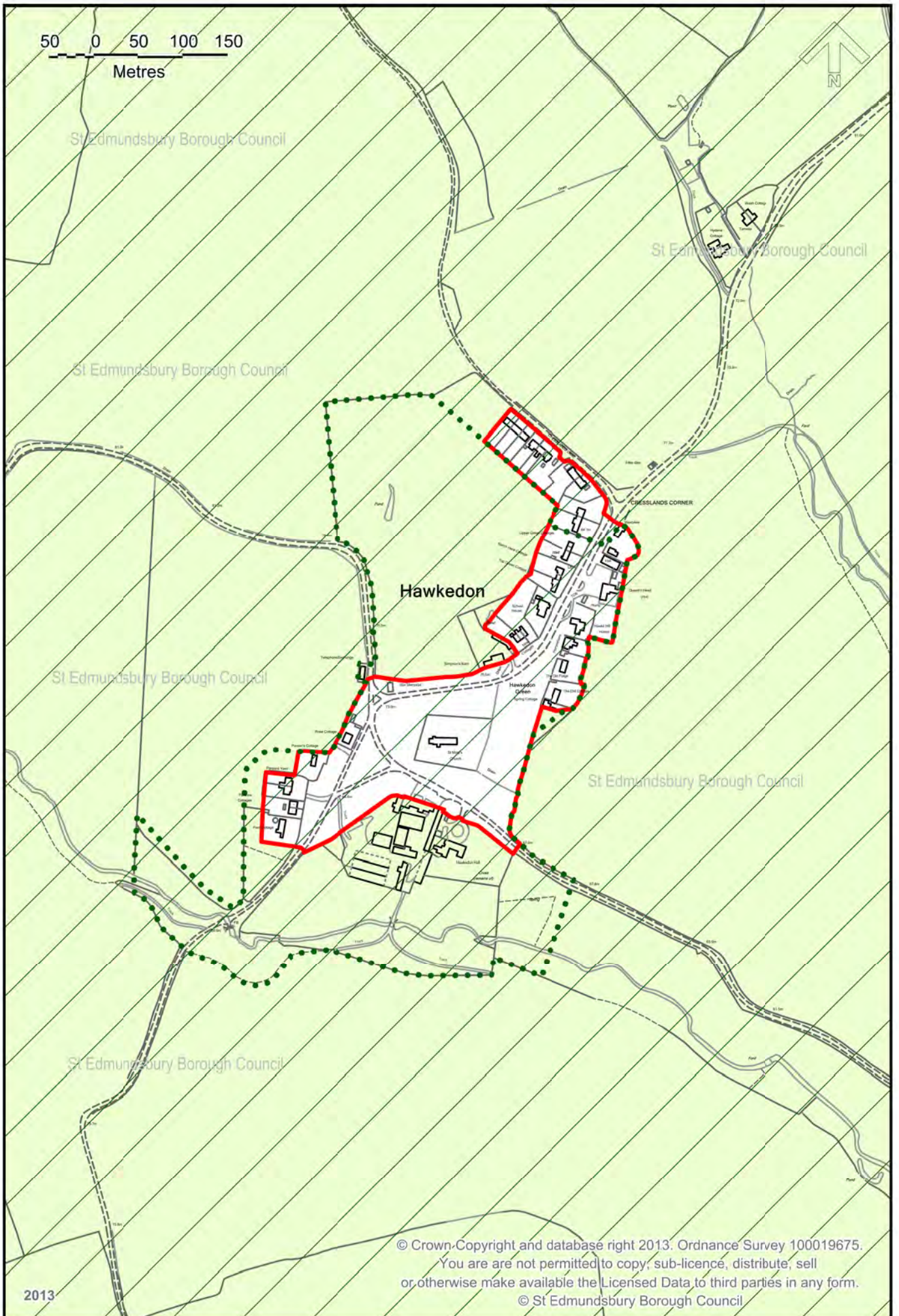
DM = Joint Development Management Policies  
Submission Document October 2012

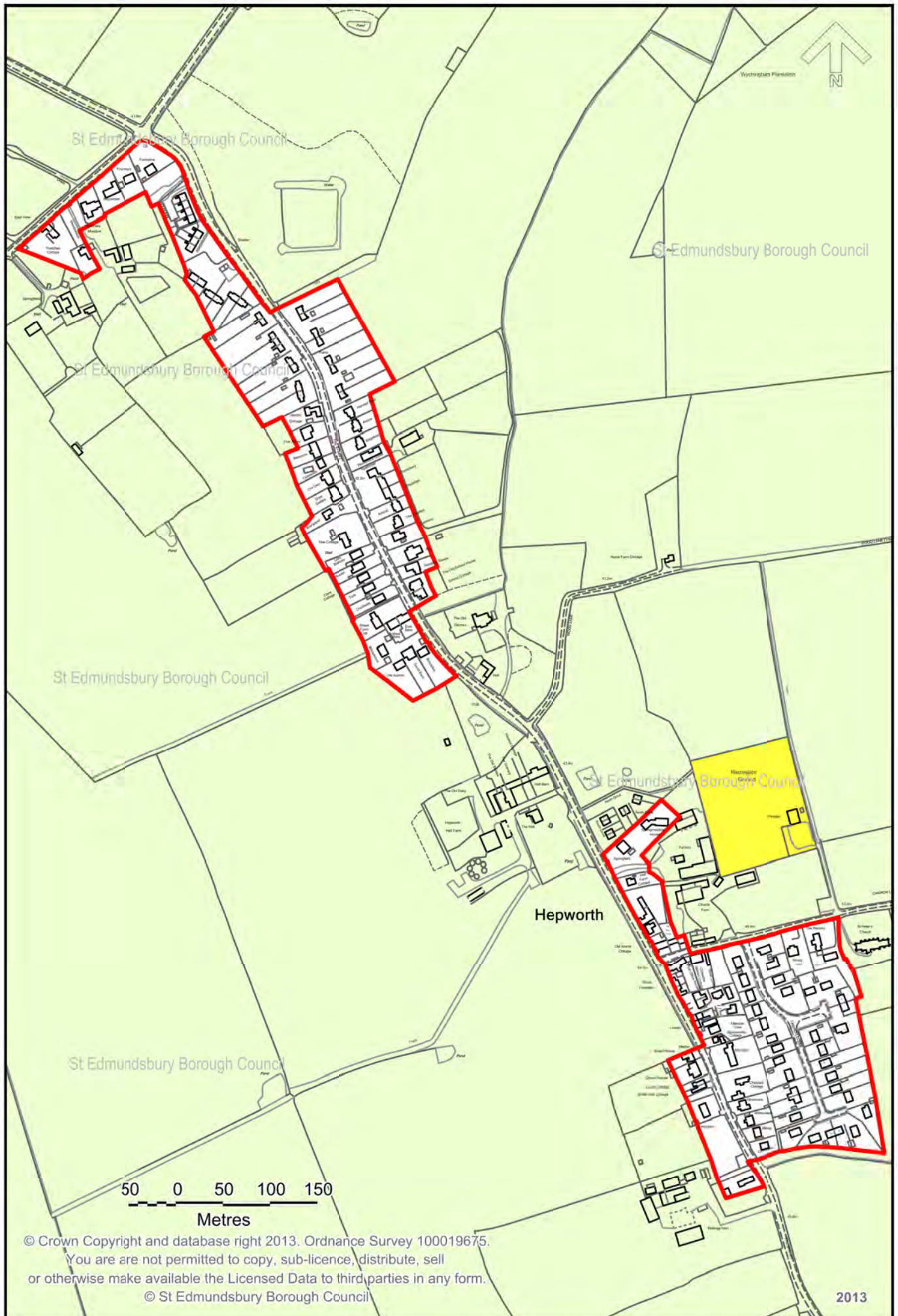
CS = Adopted St Edmundsbury Core Strategy 2010

BV = Bury Vision 2031 Submission Document June 2013

RV = Rural Vision 2031 Submission Document June 2013

HV = Haverhill Vision 2031 Submission Document June 2013



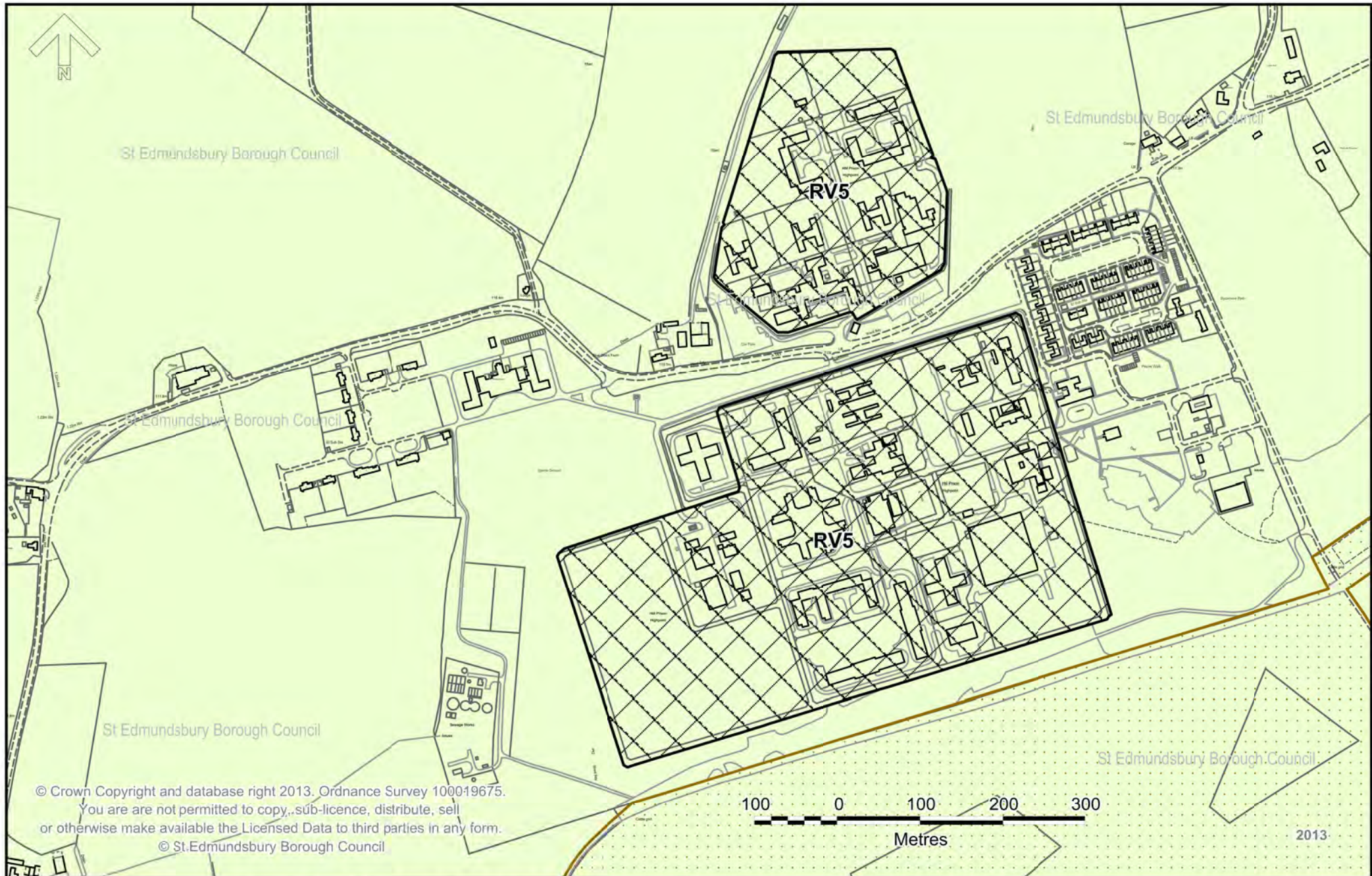


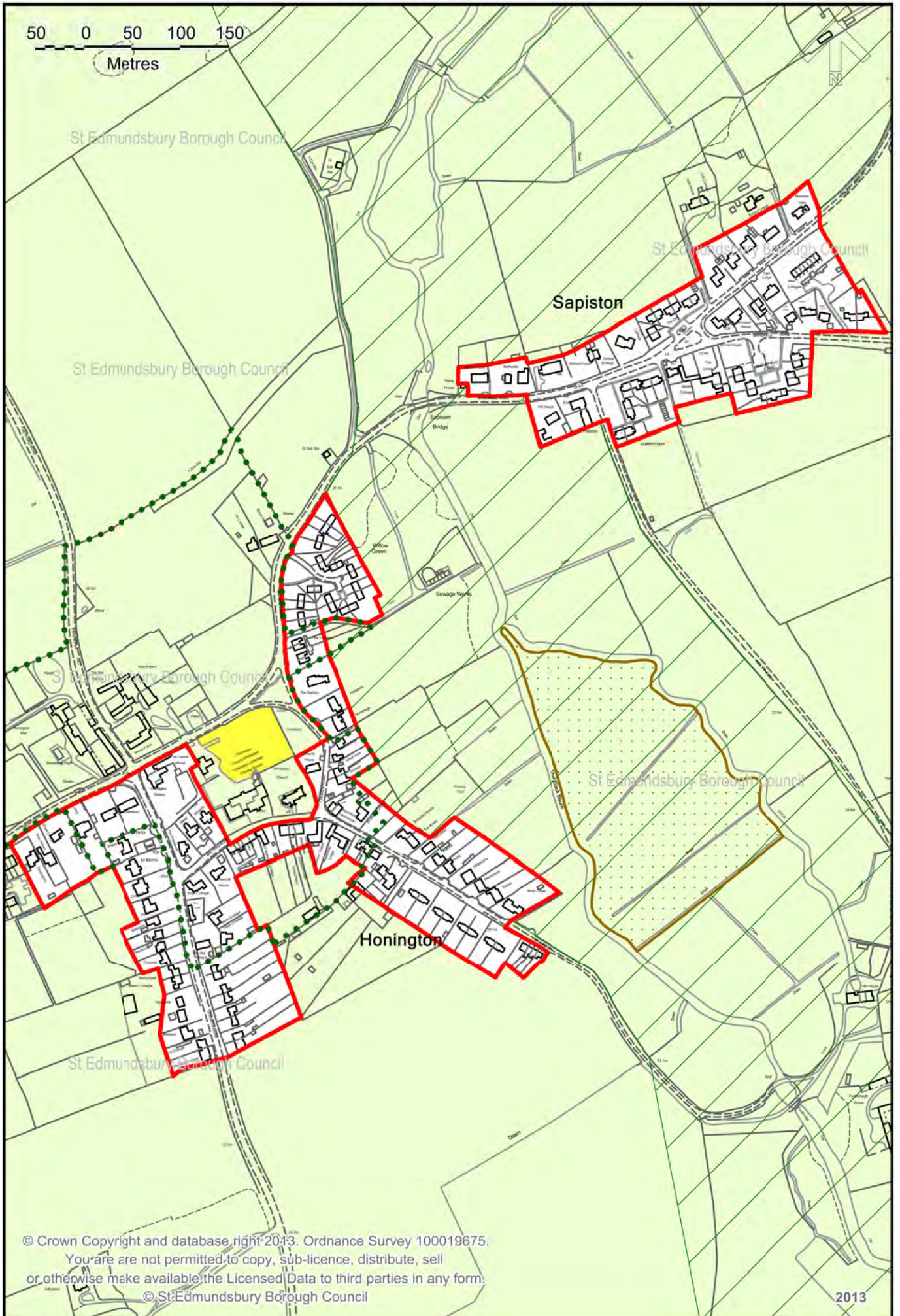
© Crown Copyright and database right 2013. Ordnance Survey 100019675.

You are not permitted to copy, sub-licence, distribute, sell or otherwise make available the Licensed Data to third parties in any form.

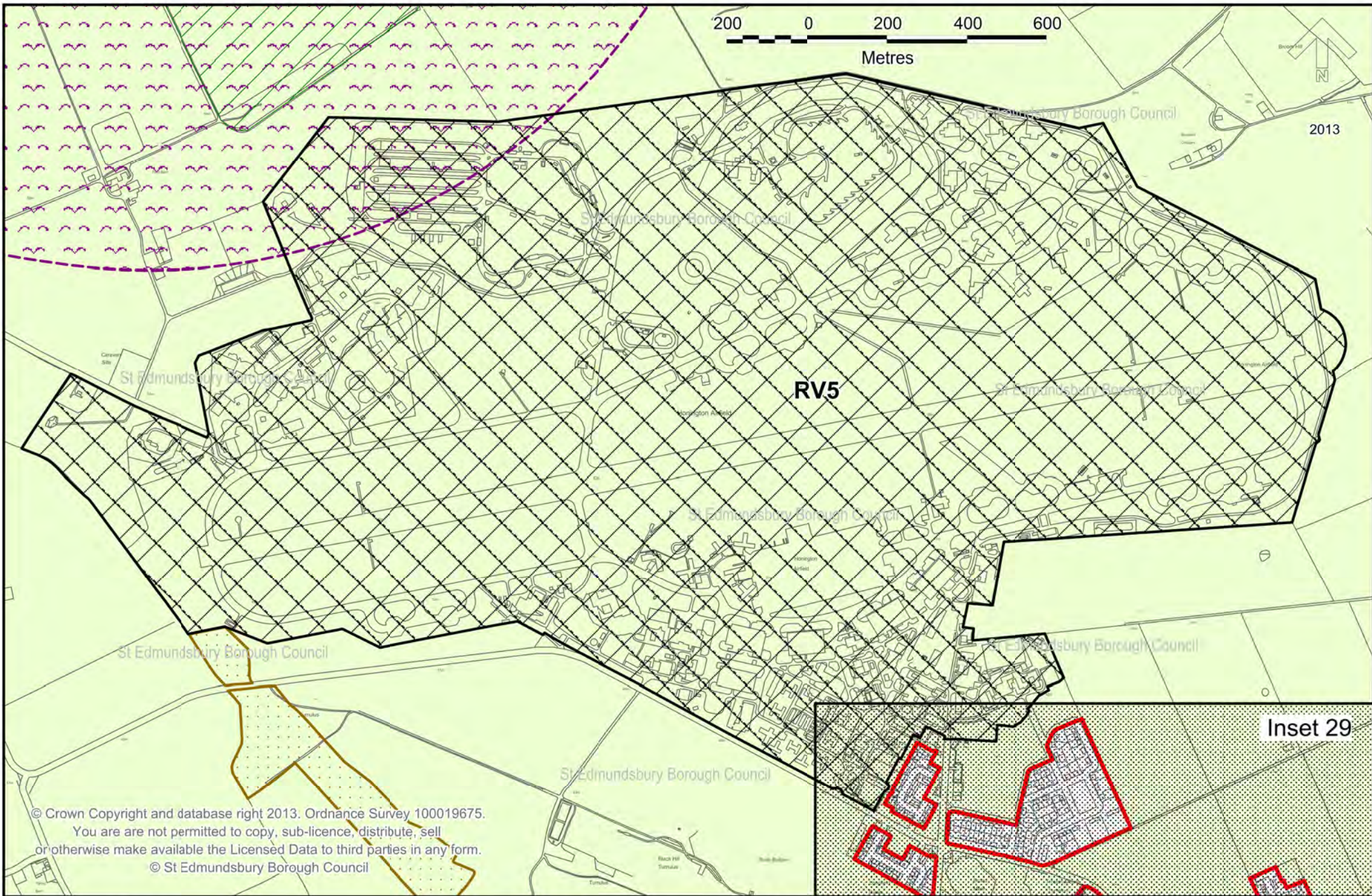
© St Edmundsbury Borough Council

2013

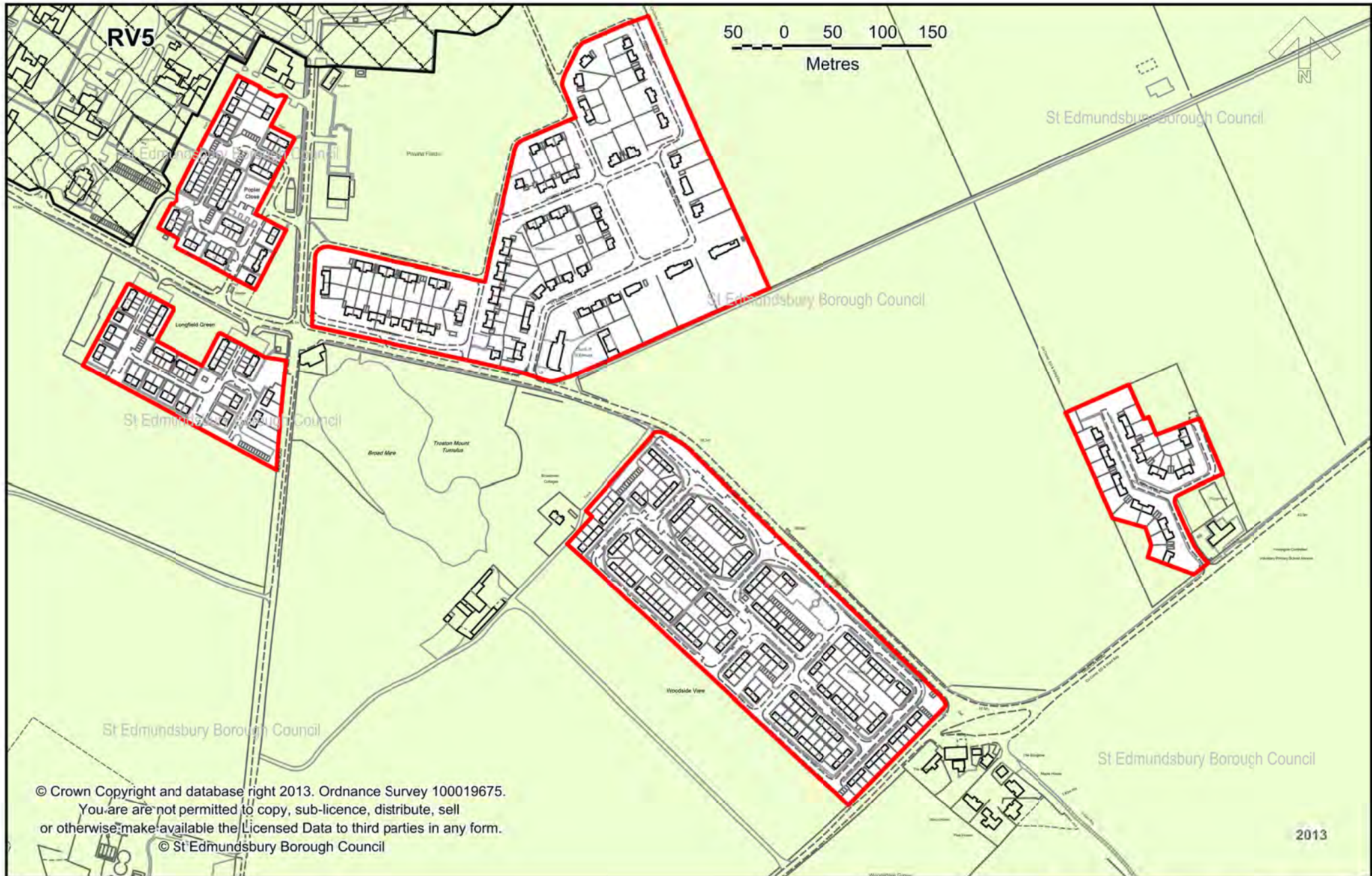


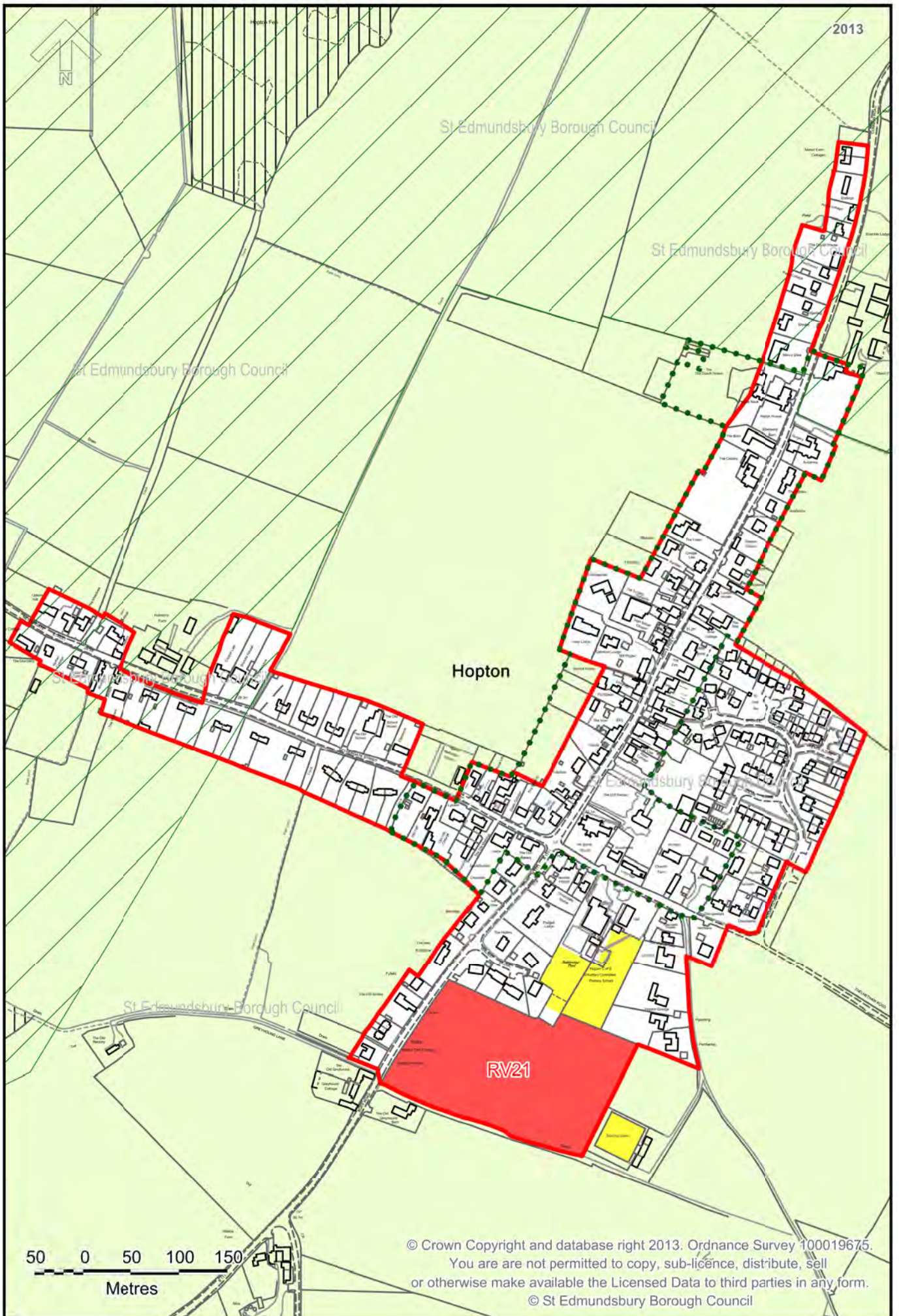


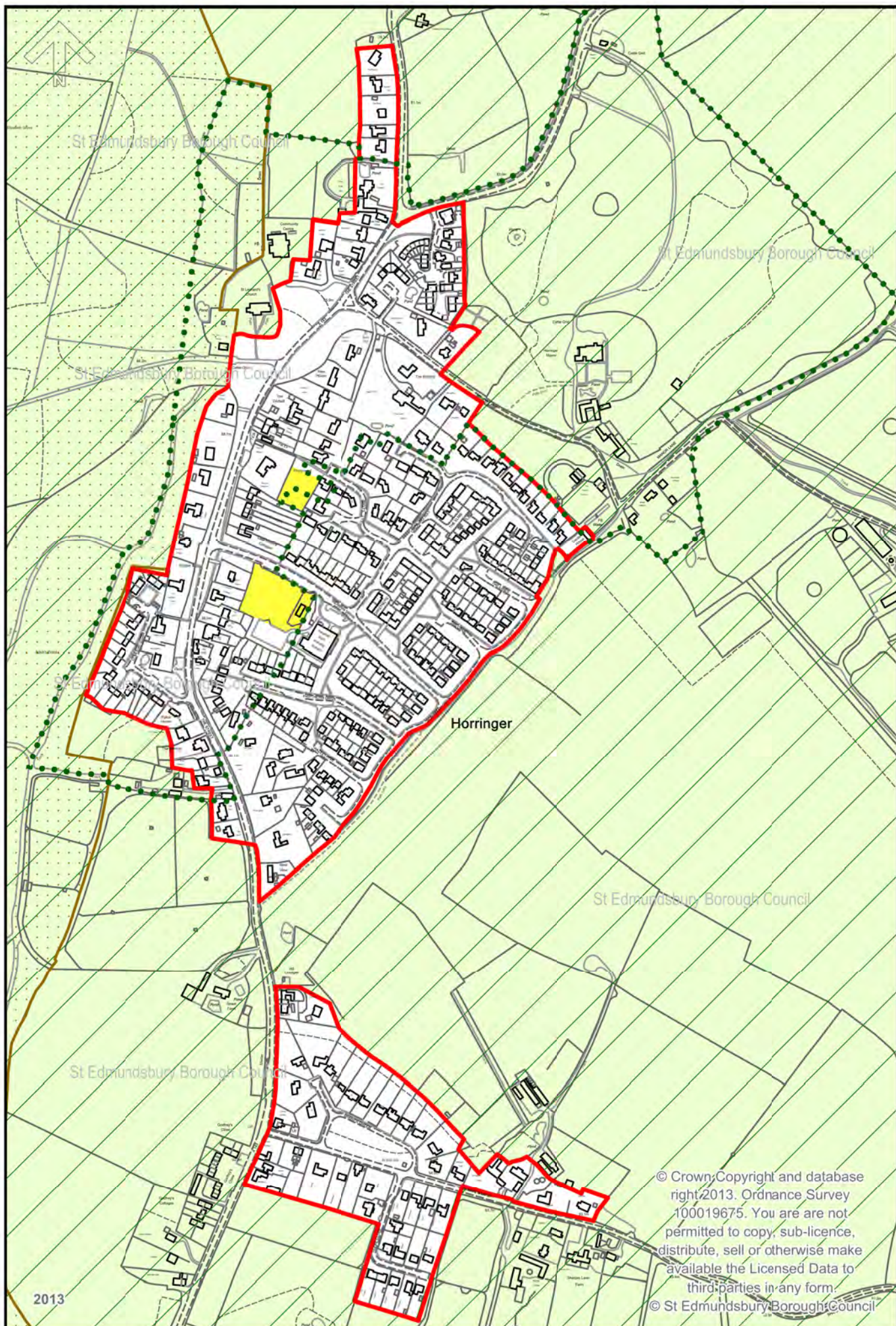


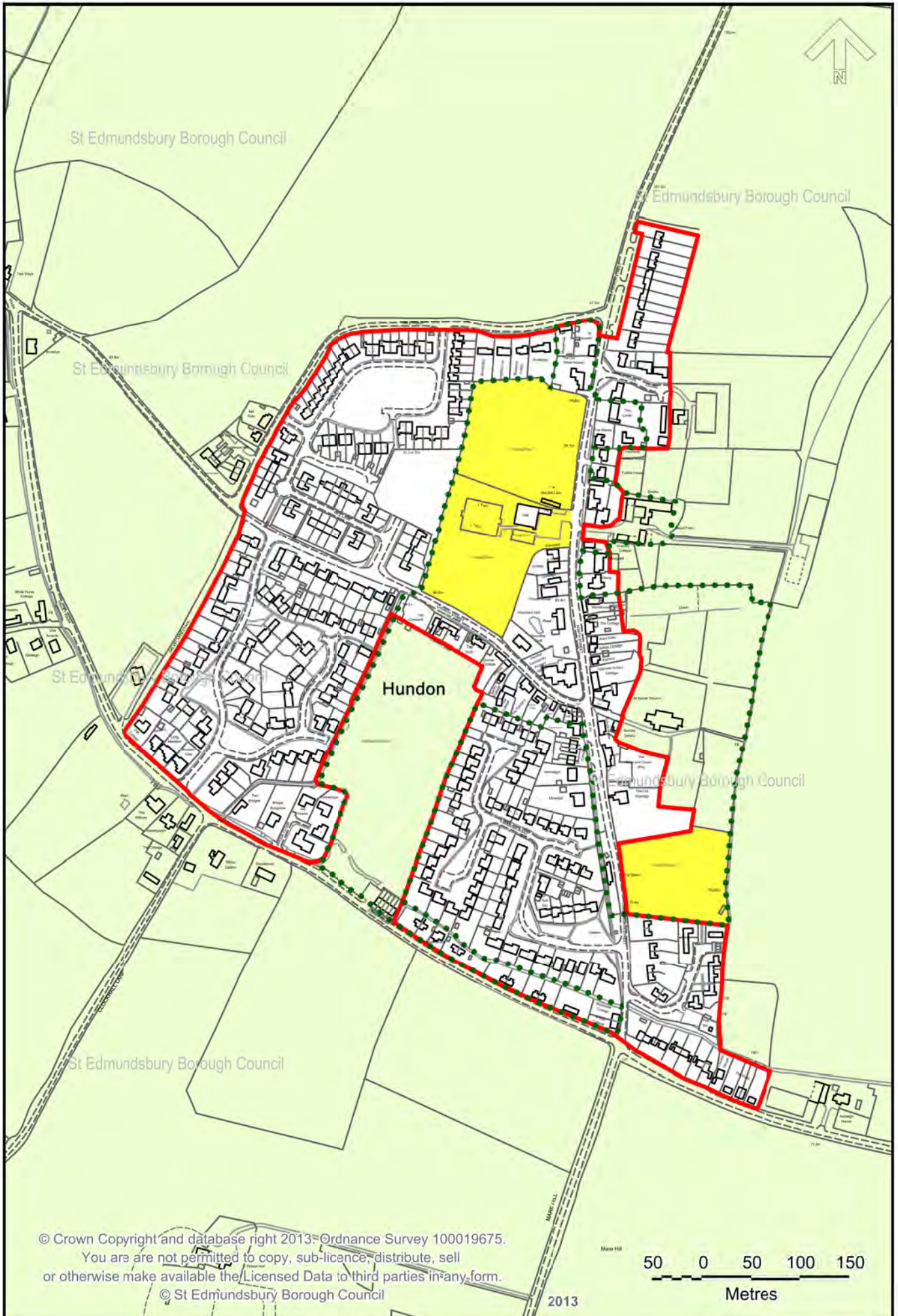


© Crown Copyright and database right 2013. Ordnance Survey 100019675.  
You are not permitted to copy, sub-licence, distribute, sell  
or otherwise make available the Licensed Data to third parties in any form.  
© St Edmundsbury Borough Council









© Crown Copyright and database right 2013. Ordnance Survey 100019675.

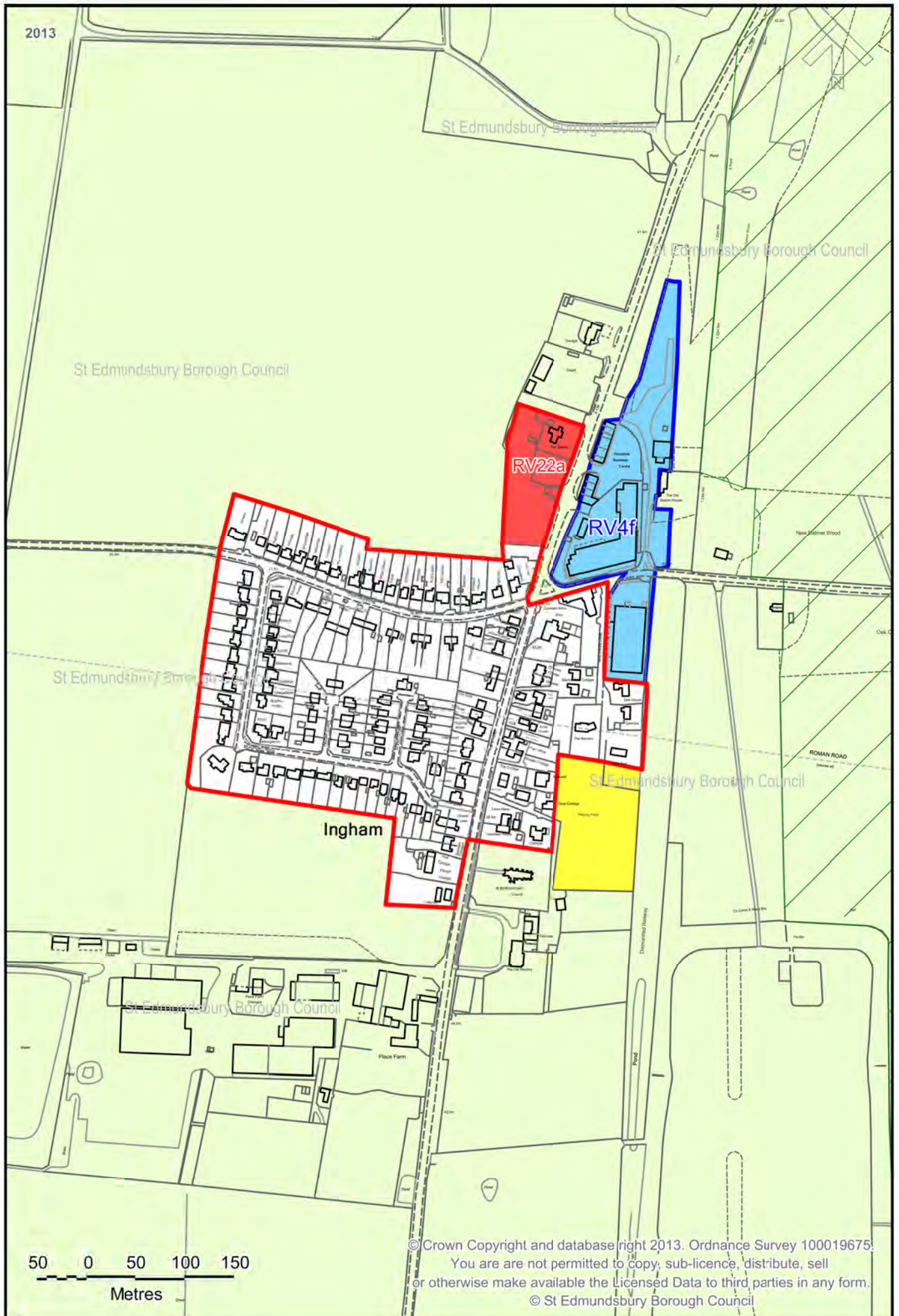
You are not permitted to copy, sub-licence, distribute, sell or otherwise make available the Licensed Data to third parties in any form.

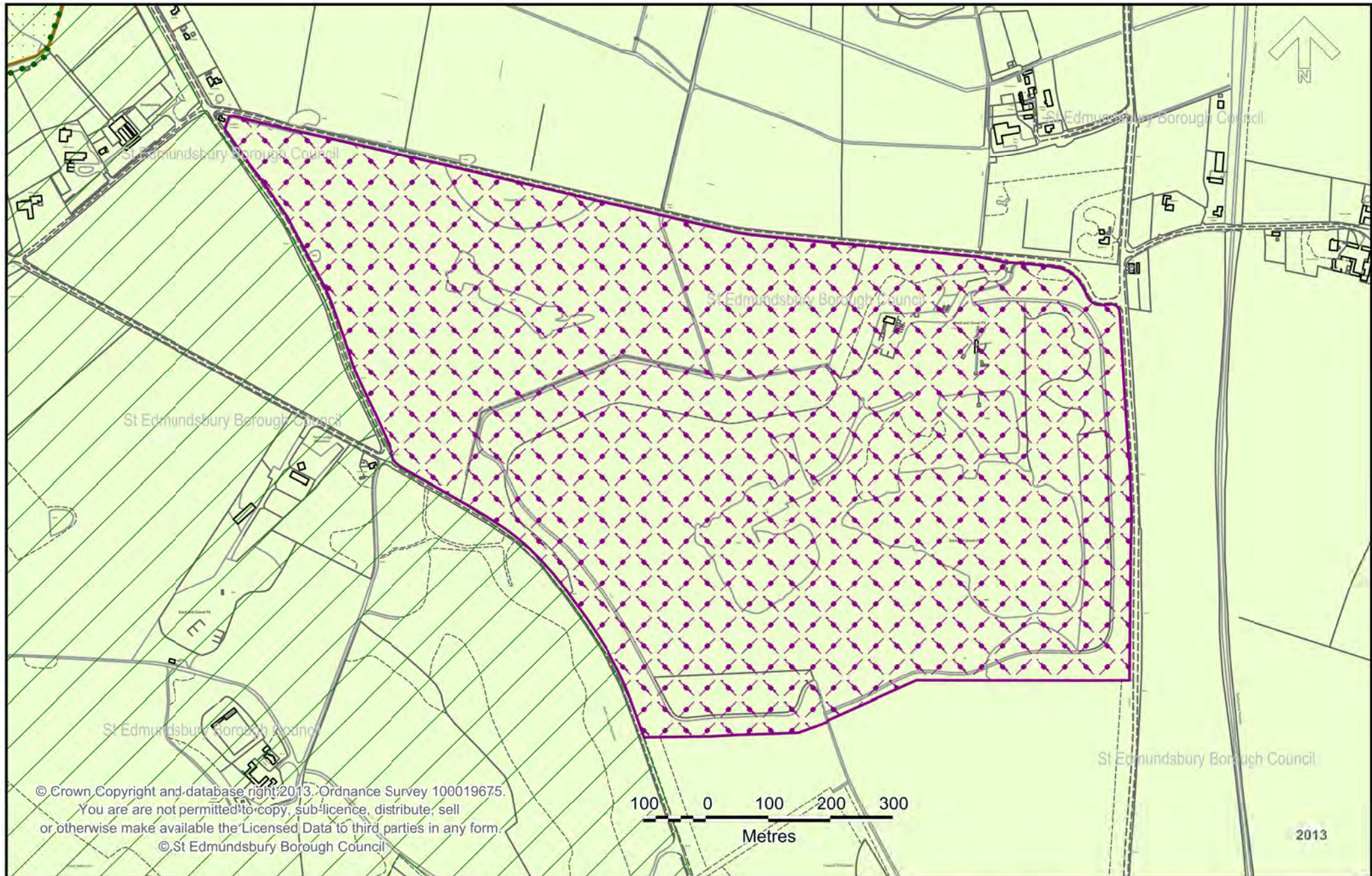
© St Edmundsbury Borough Council

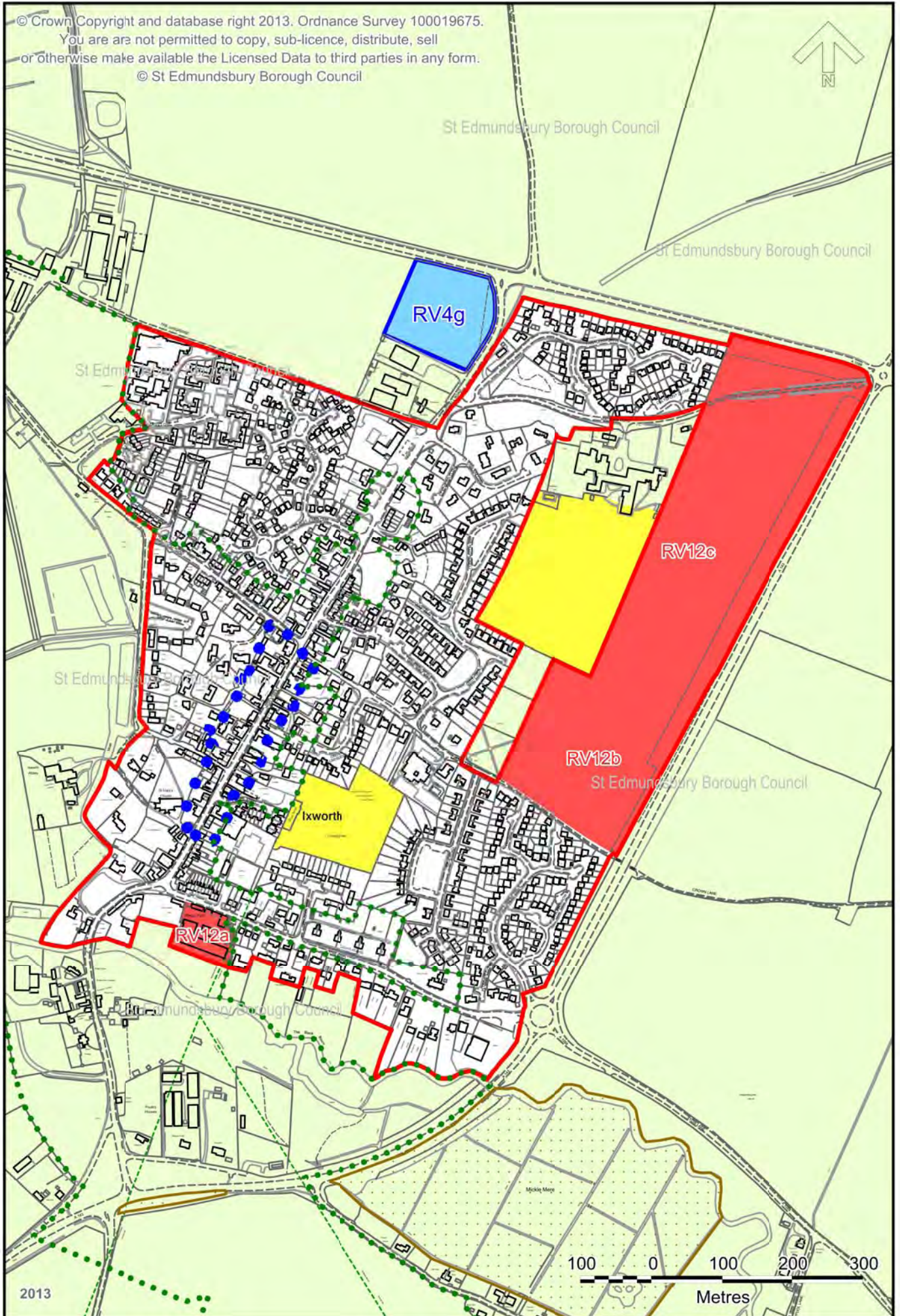
50 0 50 100 150

Metres

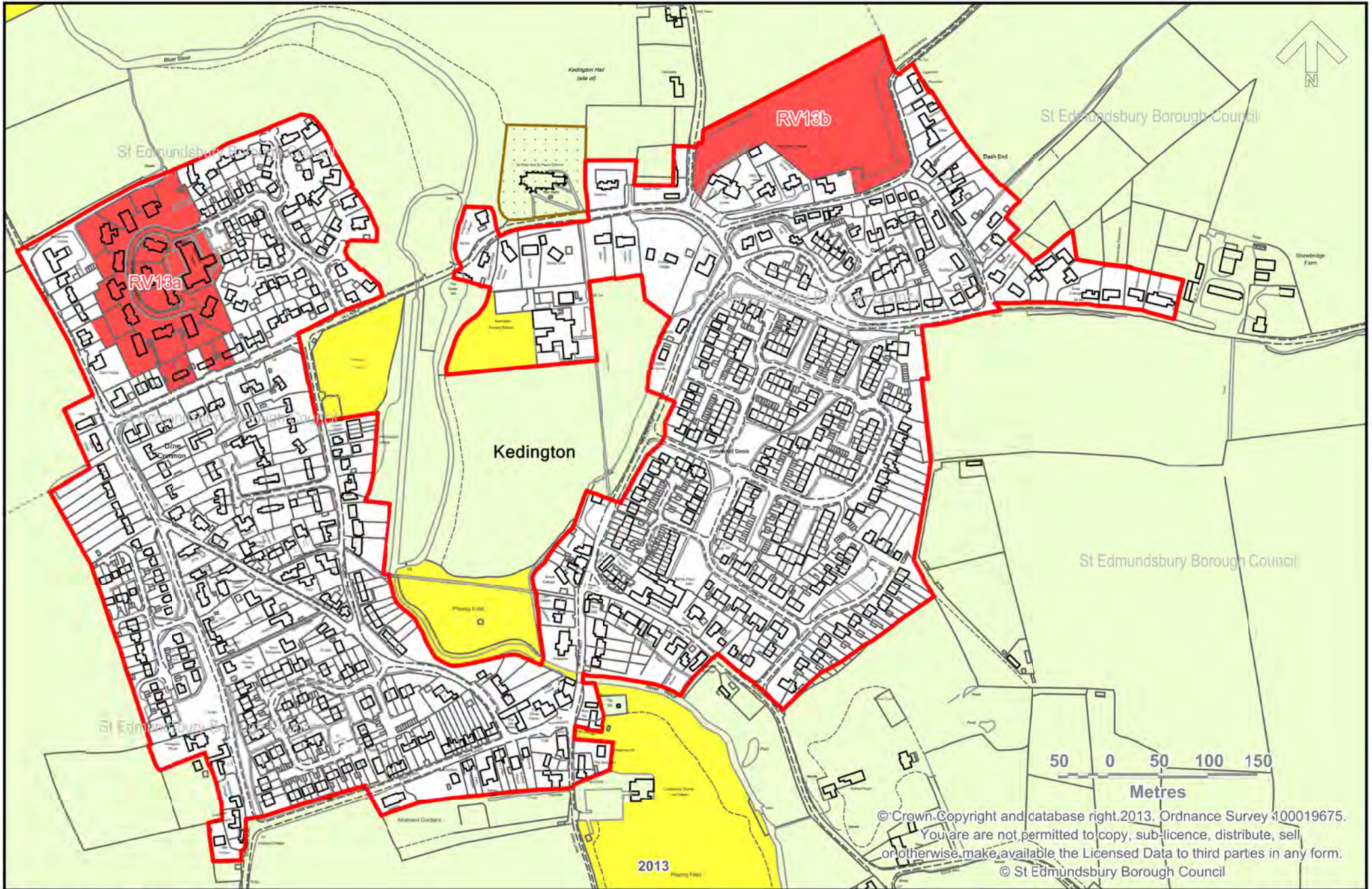
2013

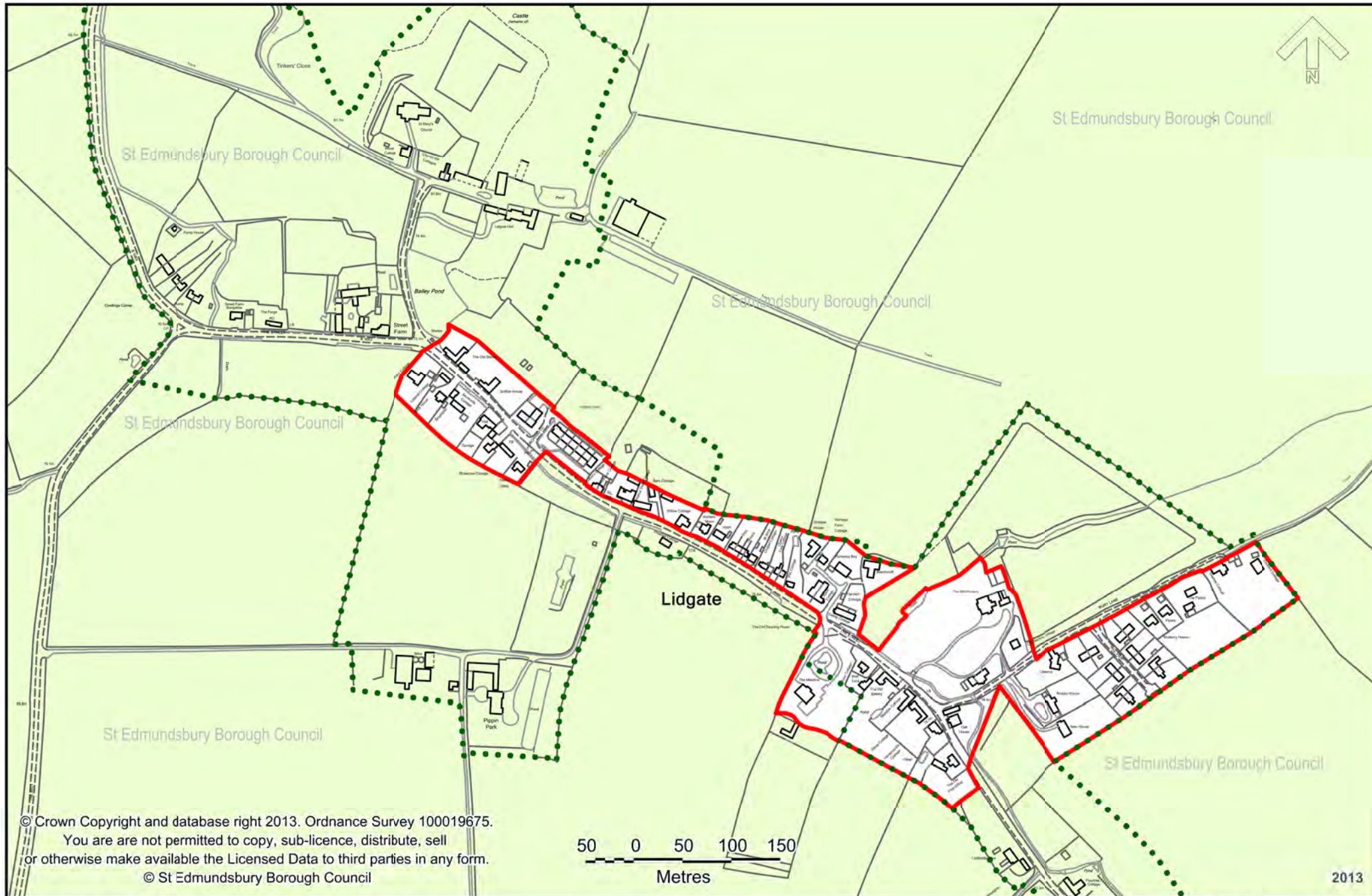




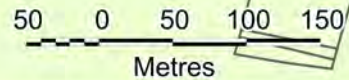




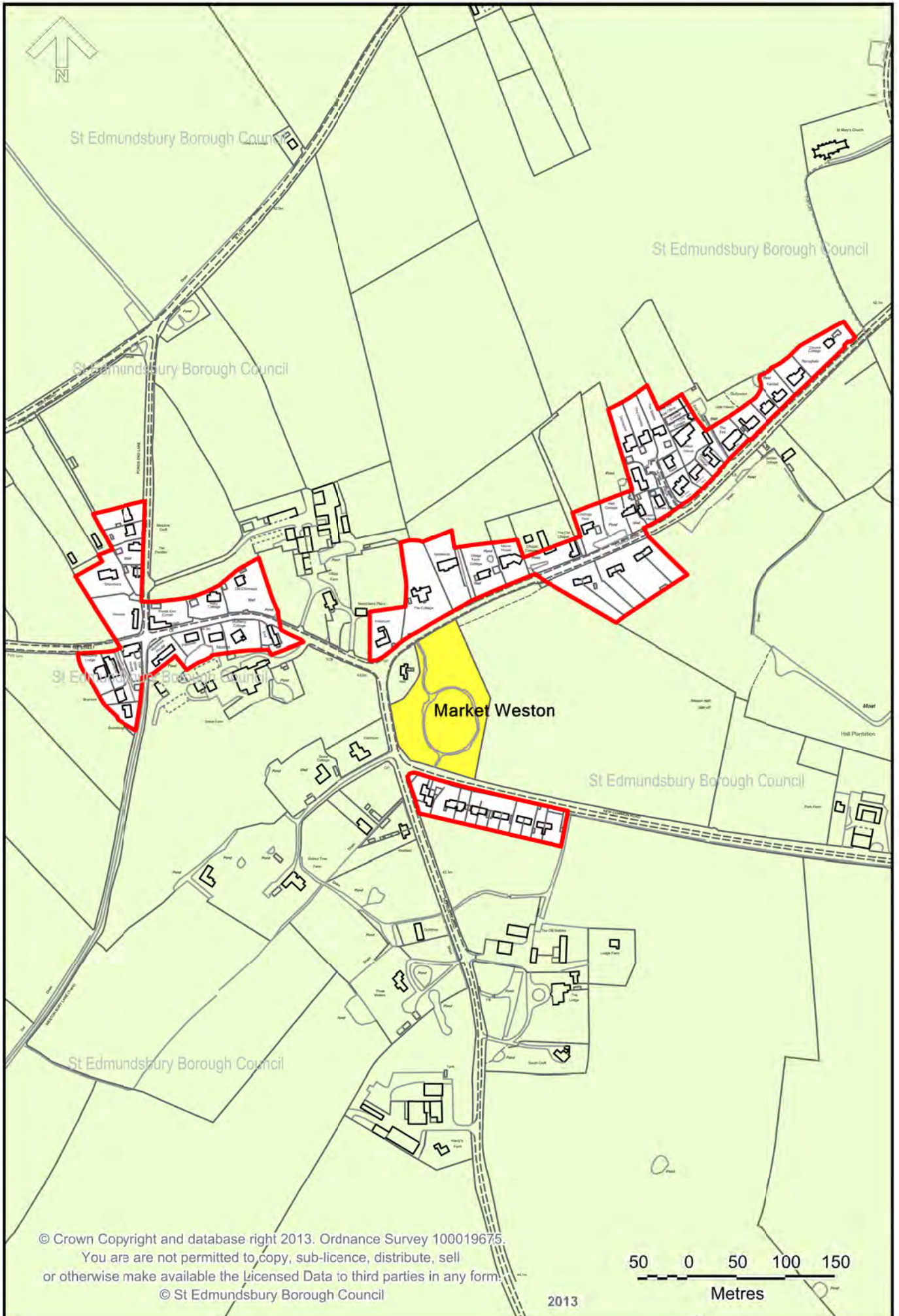




© Crown Copyright and database right 2013. Ordnance Survey 100019675.  
You are not permitted to copy, sub-licence, distribute, sell  
or otherwise make available the Licensed Data to third parties in any form.  
© St Edmundsbury Borough Council



2013



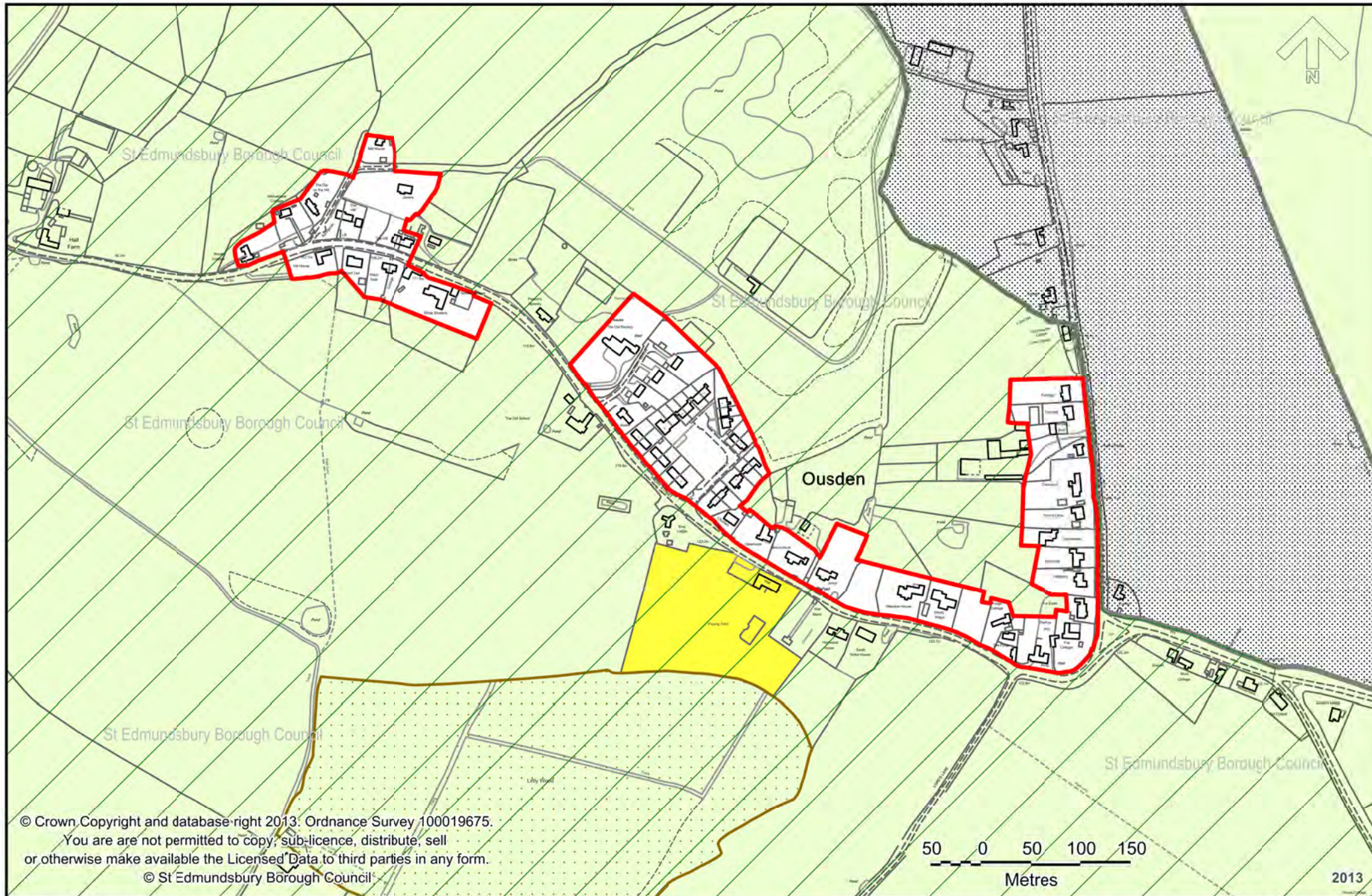
© Crown Copyright and database right 2013. Ordnance Survey 100019675.

You are not permitted to copy, sub-licence, distribute, sell or otherwise make available the licensed Data to third parties in any form.

© St Edmundsbury Borough Council

50 0 50 100 150  
Metres

2013





# St Edmundsbury Local Development Framework

## Vision 2031 Submission Version Policies Map Book

June 2013

Prepared by:  
Planning & Regulatory Services  
St Edmundsbury Borough Council  
West Suffolk House  
Western Way  
Bury St Edmunds  
IP33 3YU

[www.stedmundsbury.gov.uk](http://www.stedmundsbury.gov.uk)
























[LDF@stedsbc.gov.uk](mailto:LDF@stedsbc.gov.uk)

Tel: 01284 757368



# Vision 2031 Submission Documents

## Key to Inset Maps

	Countryside (DM5, CS4)	
	Housing Settlement Boundary (BV2, HV2, RV3)	
	Recreational Open Space (DM42)	
	Shopping / Town Centre (DM35, CS10)	
	Primary Shopping Area / Frontages (DM39, DM35, CS10)	
	Haverhill Town Centre Masterplan (HV20)	
	New and Existing Local Centre (BV12(a-m), HV8(a-h))	
	Conservation Area* (DM18)	
	National Nature Reserve*	} (DM11, DM12, CS2)
	Site of Special Scientific Interest*	
	Special Protection Area - SPA*	
	Special Protection Area - SPA* 1.5 km buffer	
	County Wild Life Sites*	
	Local Wild Life Sites*	
	Special Area of Conservation	
	Special Landscape Area (DM14)	
	Residential Allocations (BV10(a-h), HV5(a-b), HV6(a-d), RV10-RV25)	
	Strategic Greenfield Site (BV3-BV7, CS11, CS12, HV3, HV4)	
	Strategic Employment Site (BV13, CS9, HV10)	
	General Employment Area (BV14(a-n), BV15(a-g), HV9(a-f), RV4)	
	British Sugar Restoration Area (BV16)	
	Mixed Use Allocations (BV8, BV9, BV11, HV7(a-e))	
	Retail Parks (BV17, HV11)	

Designations marked with \* were correct at the time of printing, please check current information.

## Vision 2031 Submission Documents


# Key to Inset Maps




Green Infrastructure (BV28, HV19)



Proposed Road (BV3, BV5, BV7, BV11, BV13, HV12, CS11, CS14)



West Suffolk Hospital & St Nicholas Hospice (BV24)




Land Reserved for Sub-Regional Health Campus (BV5)



Castle Manor Business and Enterprises College (HV17)



West Suffolk College (BV25)




West Suffolk College Copse (BV25)



Further Education Facility (HV18)



West of Rougham Road (BV21)



Rougham Airfield (BV22)



Area of Operational Use (RV5)



Park Farm Ingham (RV6)



Outside Local Plan Area

## Document References

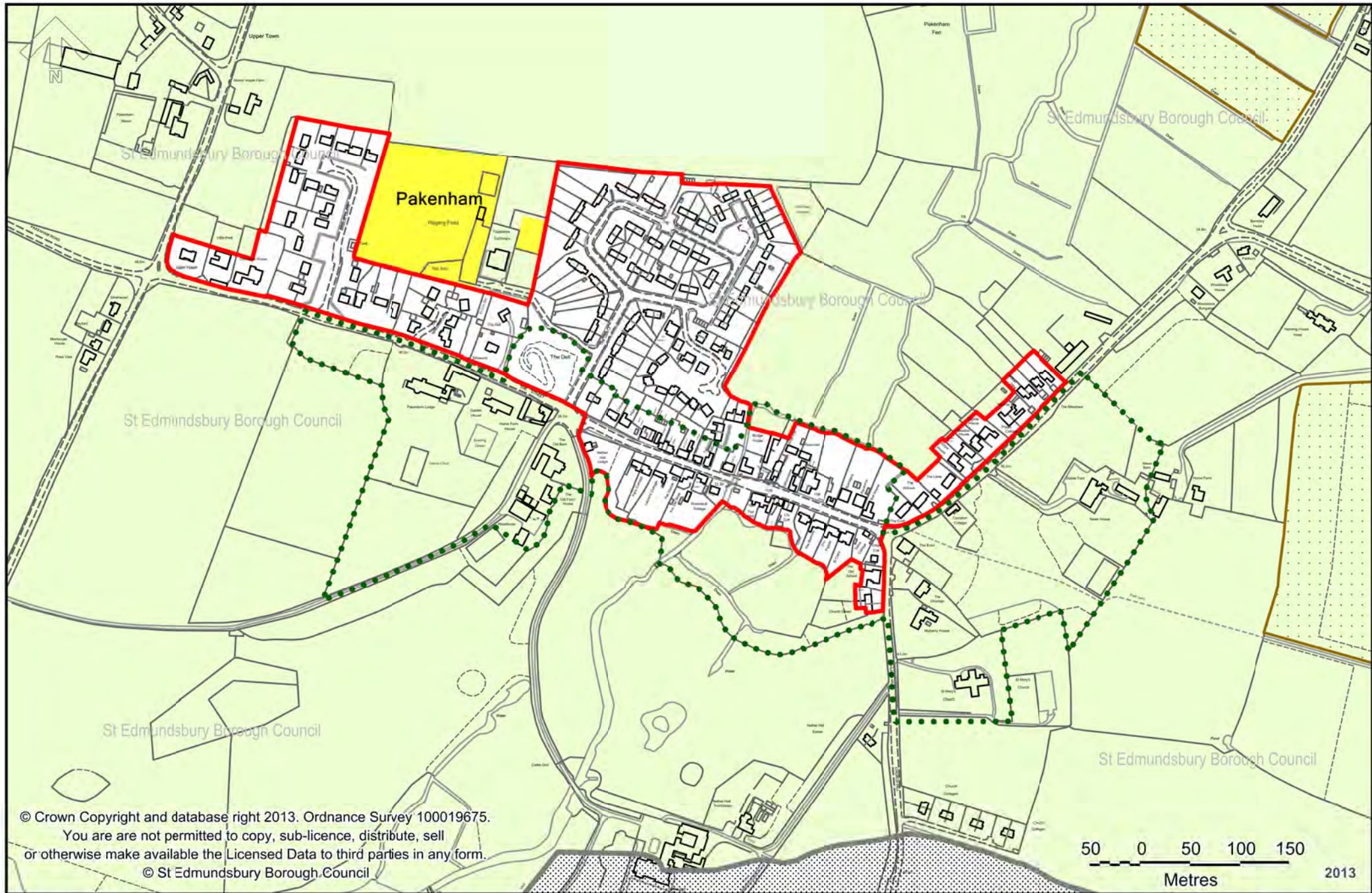
DM = Joint Development Management Policies  
Submission Document October 2012

CS = Adopted St Edmundsbury Core Strategy 2010

BV = Bury Vision 2031 Submission Document June 2013

RV = Rural Vision 2031 Submission Document June 2013

HV = Haverhill Vision 2031 Submission Document June 2013

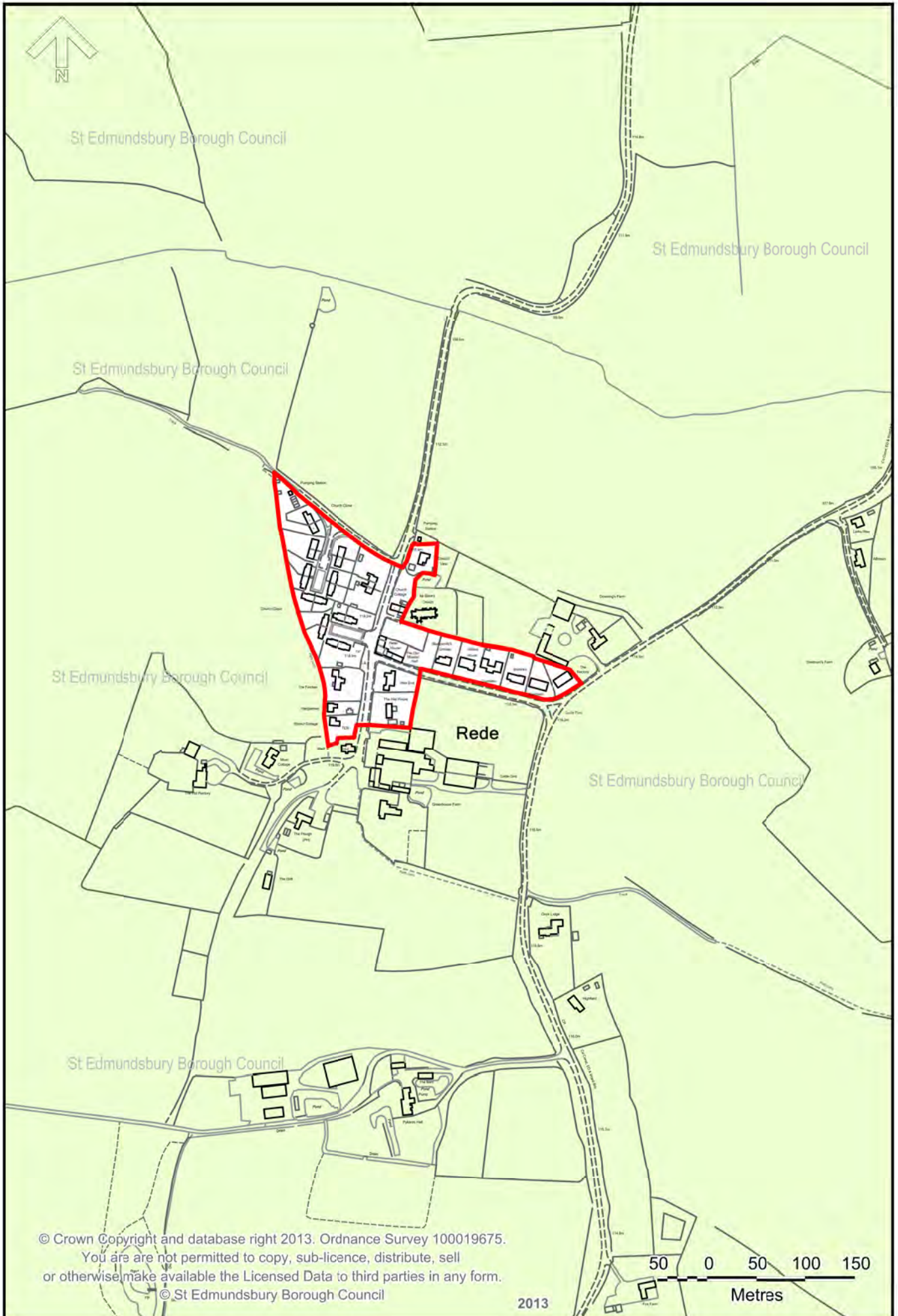


© Crown Copyright and database right 2013. Ordnance Survey 100019675.

You are not permitted to copy, sub-licence, distribute, sell or otherwise make available the Licensed Data to third parties in any form.

© St Edmundsbury Borough Council

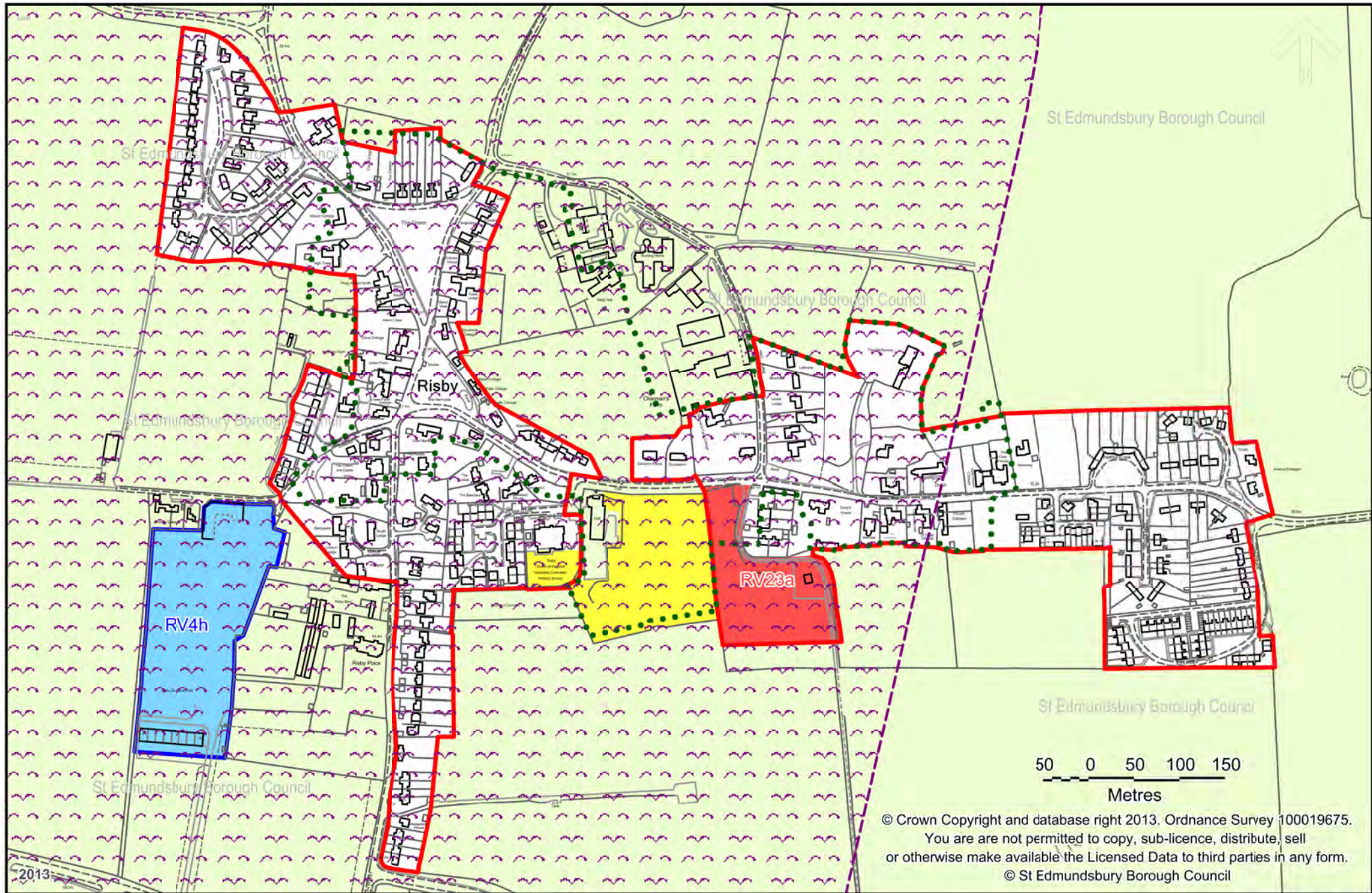


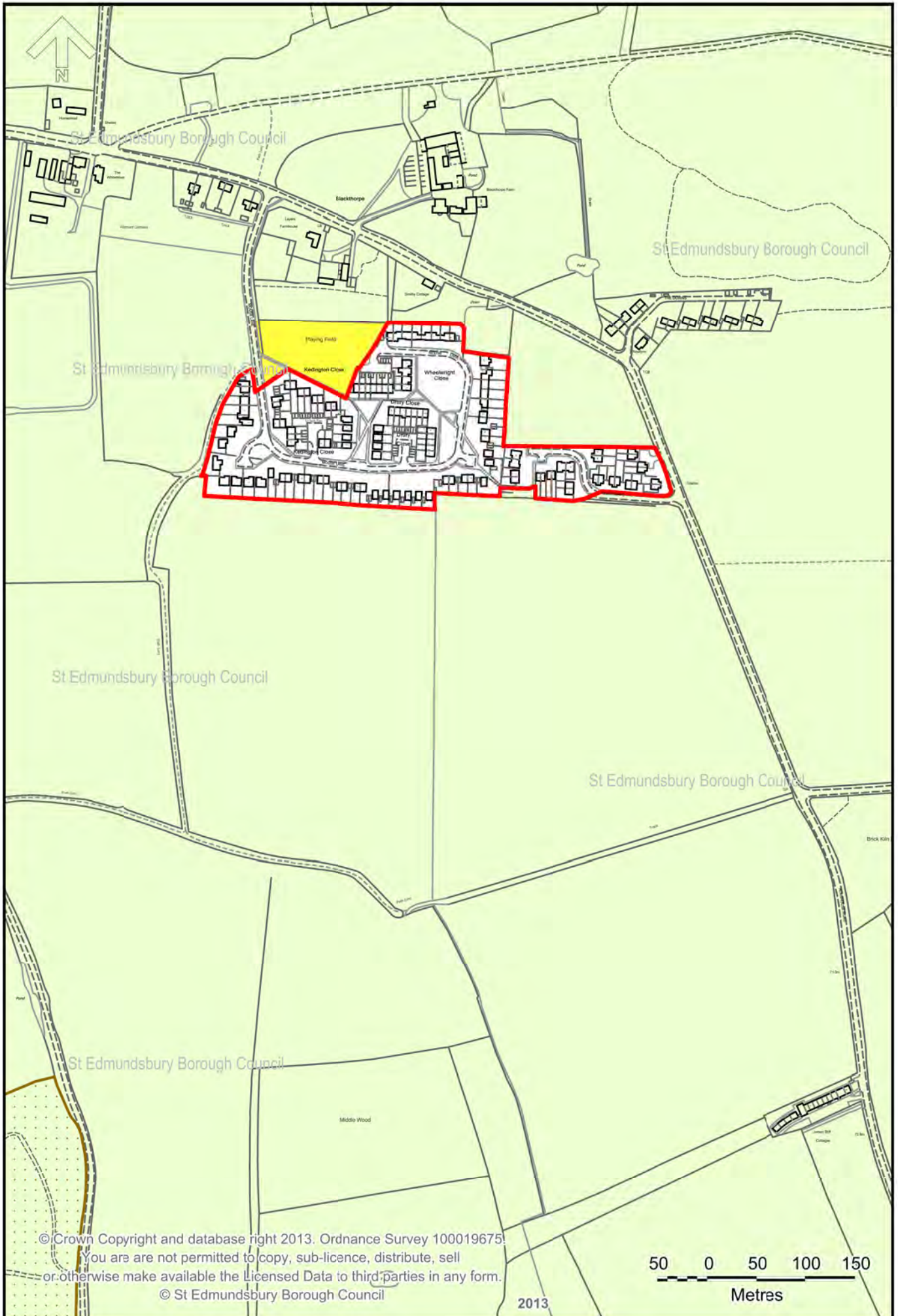


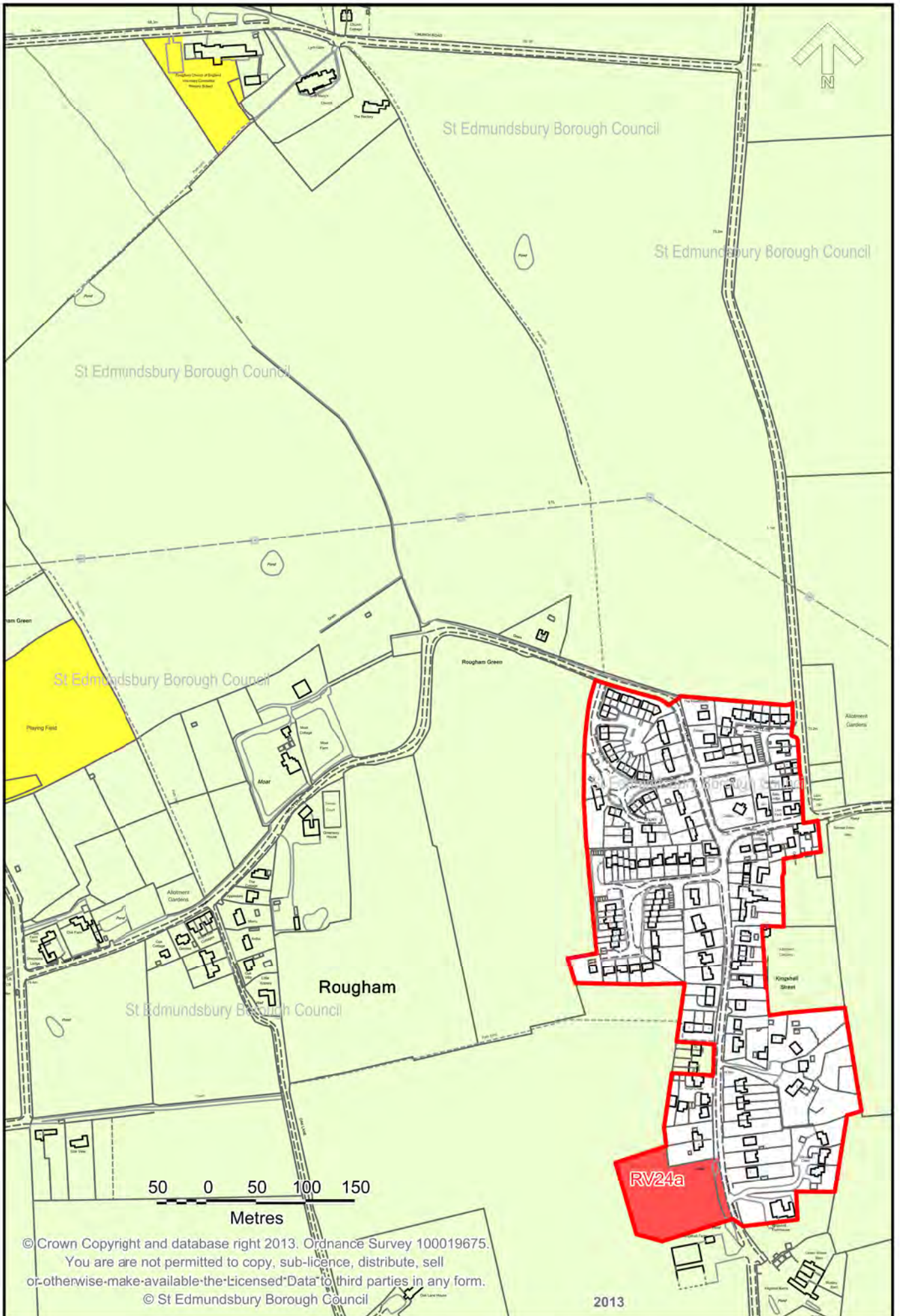
© Crown Copyright and database right 2013. Ordnance Survey 100019675.  
You are not permitted to copy, sub-licence, distribute, sell  
or otherwise make available the Licensed Data to third parties in any form.  
© St Edmundsbury Borough Council

2013

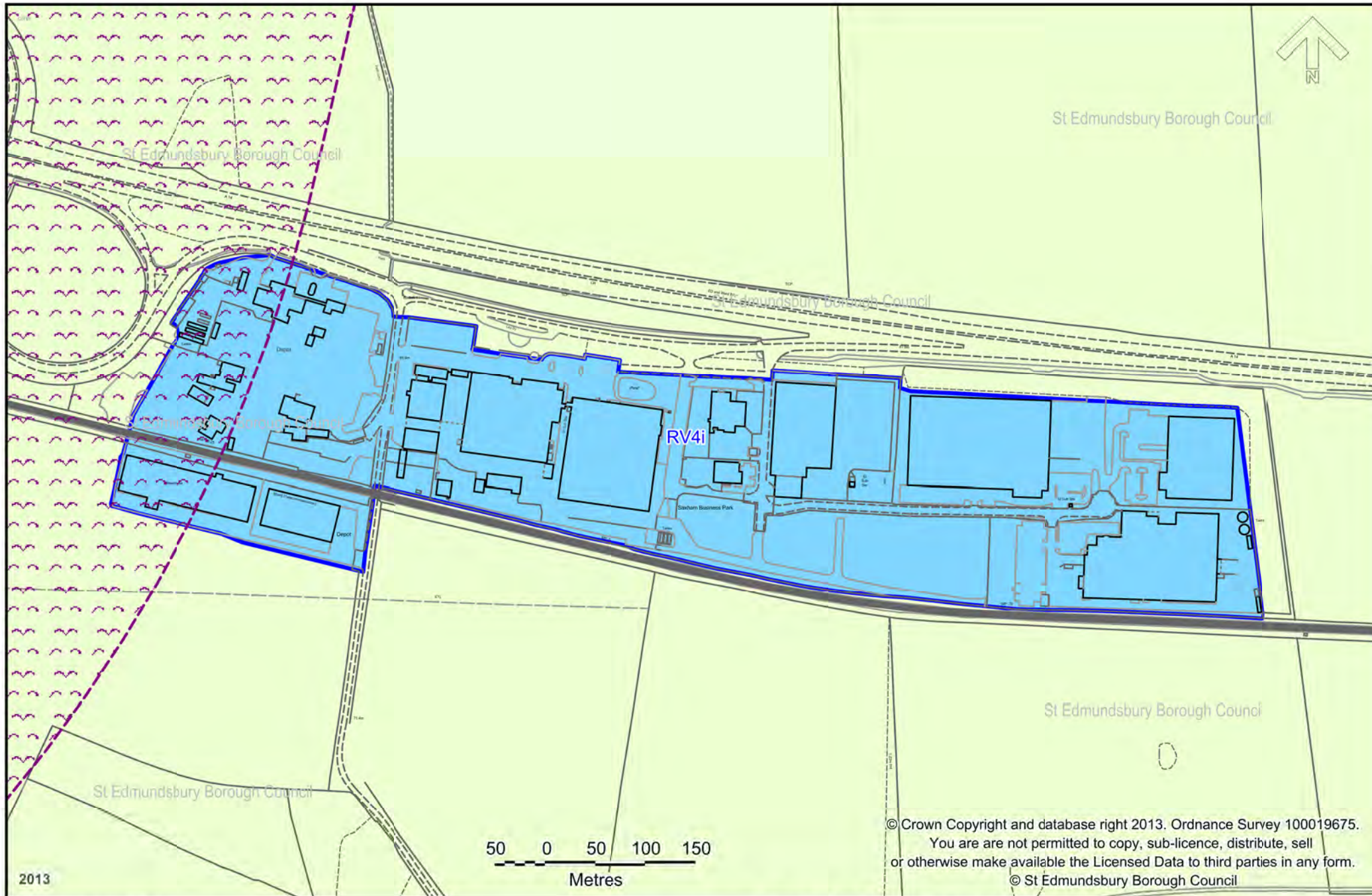
Metres



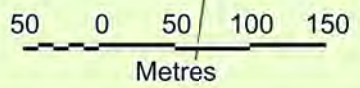




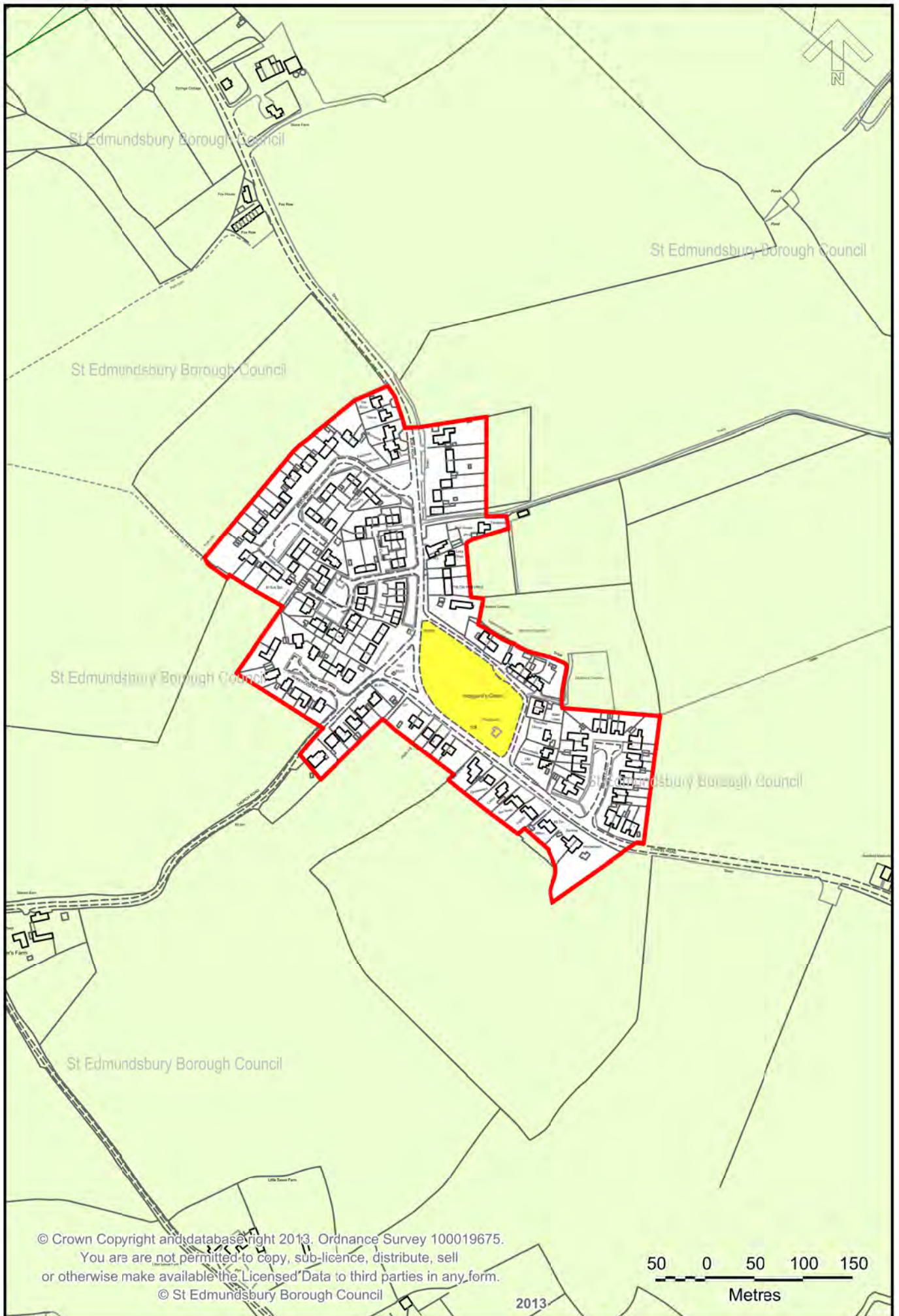
© Crown Copyright and database right 2013. Ordnance Survey 100019675.  
You are not permitted to copy, sub-licence, distribute, sell or otherwise make available the Licensed Data to third parties in any form.  
© St Edmundsbury Borough Council



2013



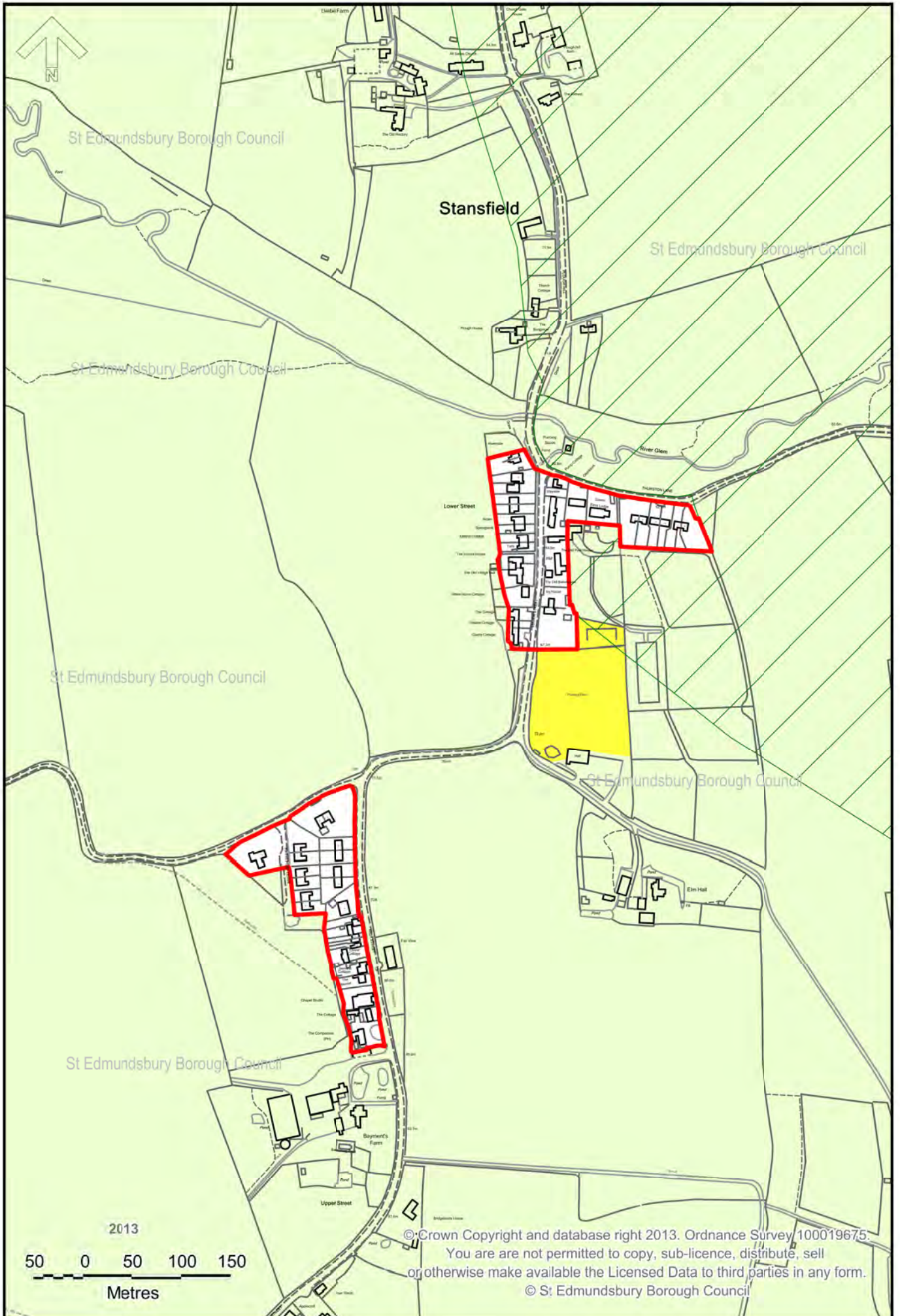
© Crown Copyright and database right 2013. Ordnance Survey 100019675.  
You are are not permitted to copy, sub-licence, distribute, sell  
or otherwise make available the Licensed Data to third parties in any form.  
© St Edmundsbury Borough Council

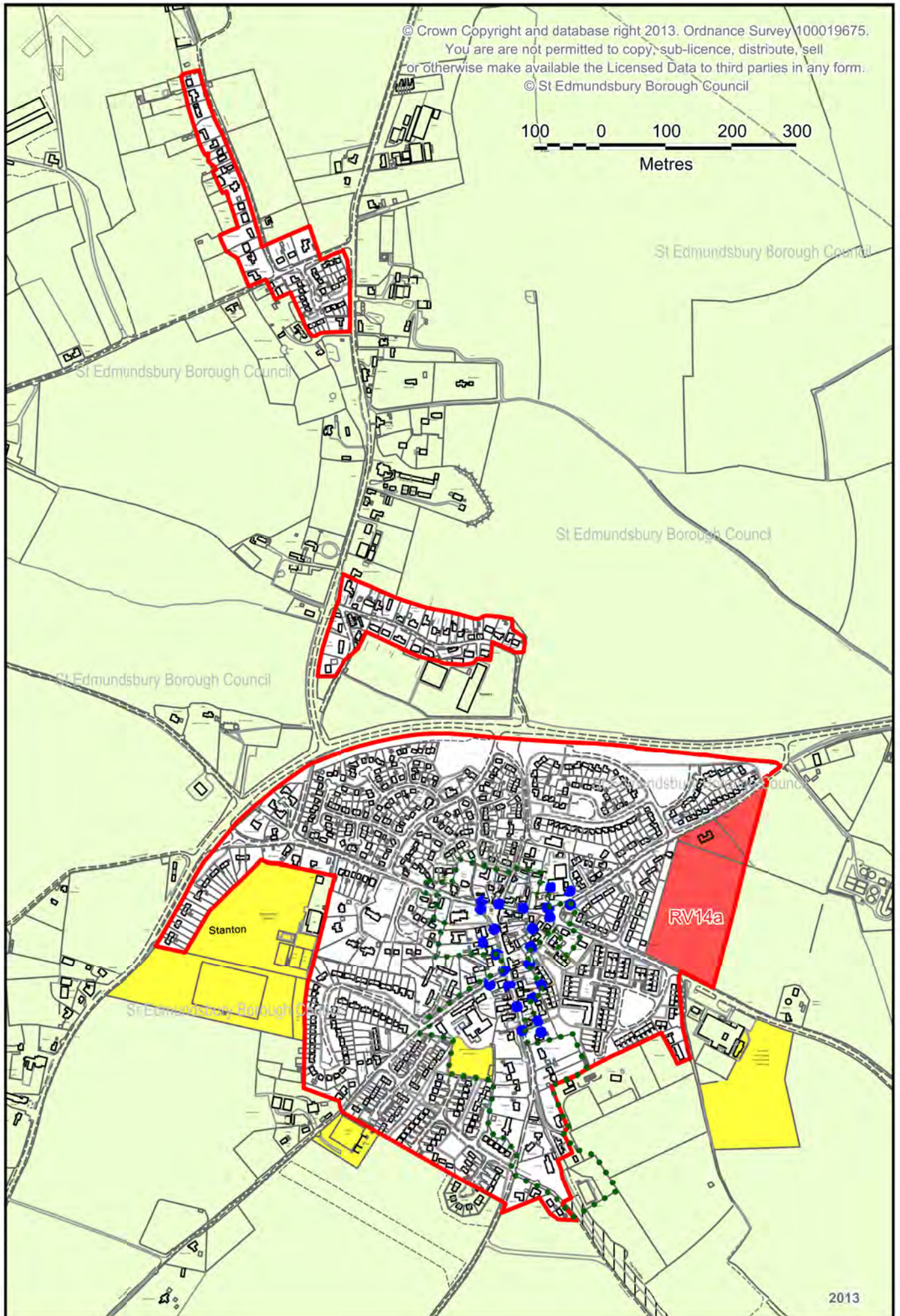


© Crown Copyright and database right 2013. Ordnance Survey 100019675.  
You are not permitted to copy, sub-licence, distribute, sell  
or otherwise make available the Licensed Data to third parties in any form.  
© St Edmundsbury Borough Council

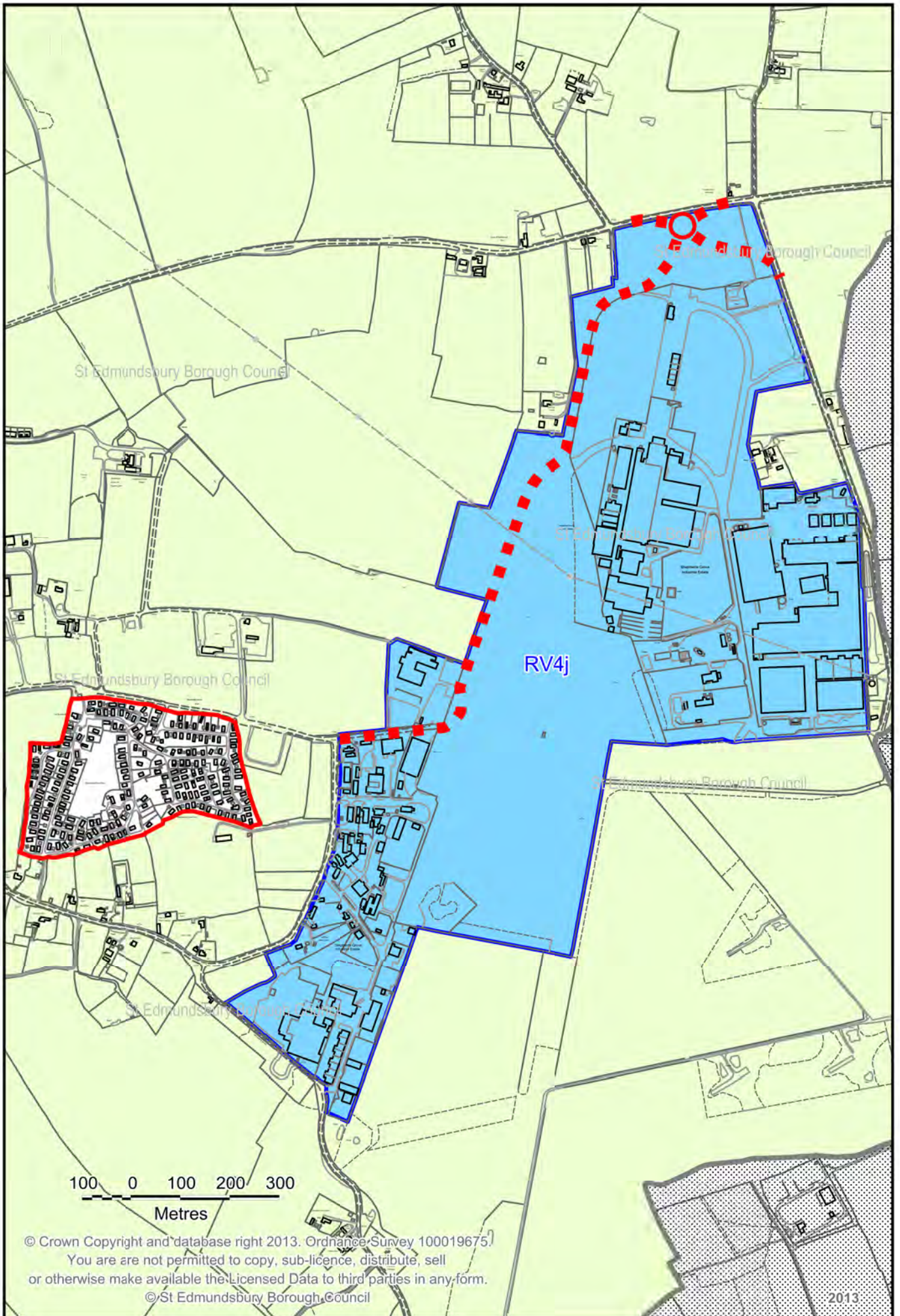
2013

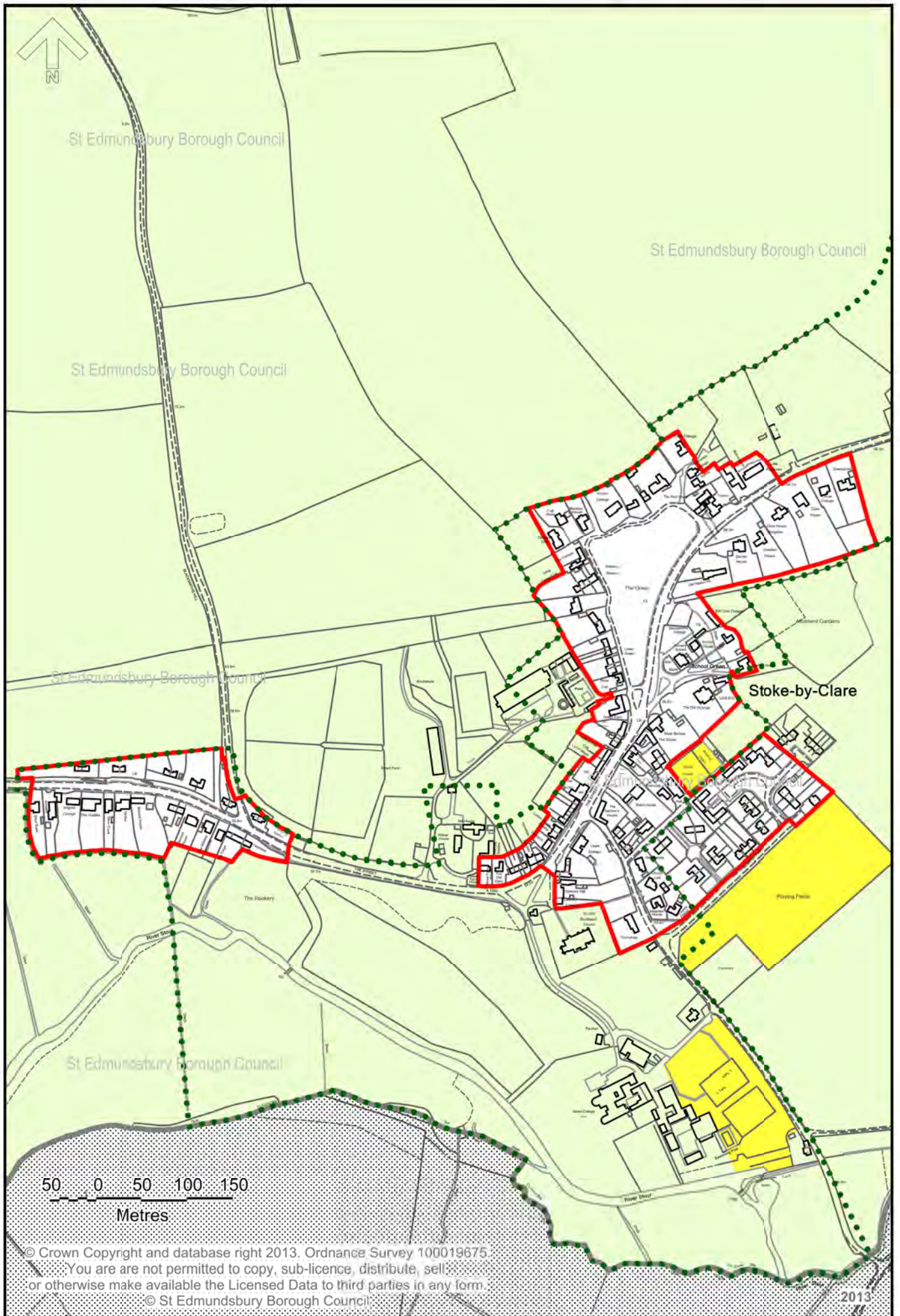
50 0 50 100 150  
Metres

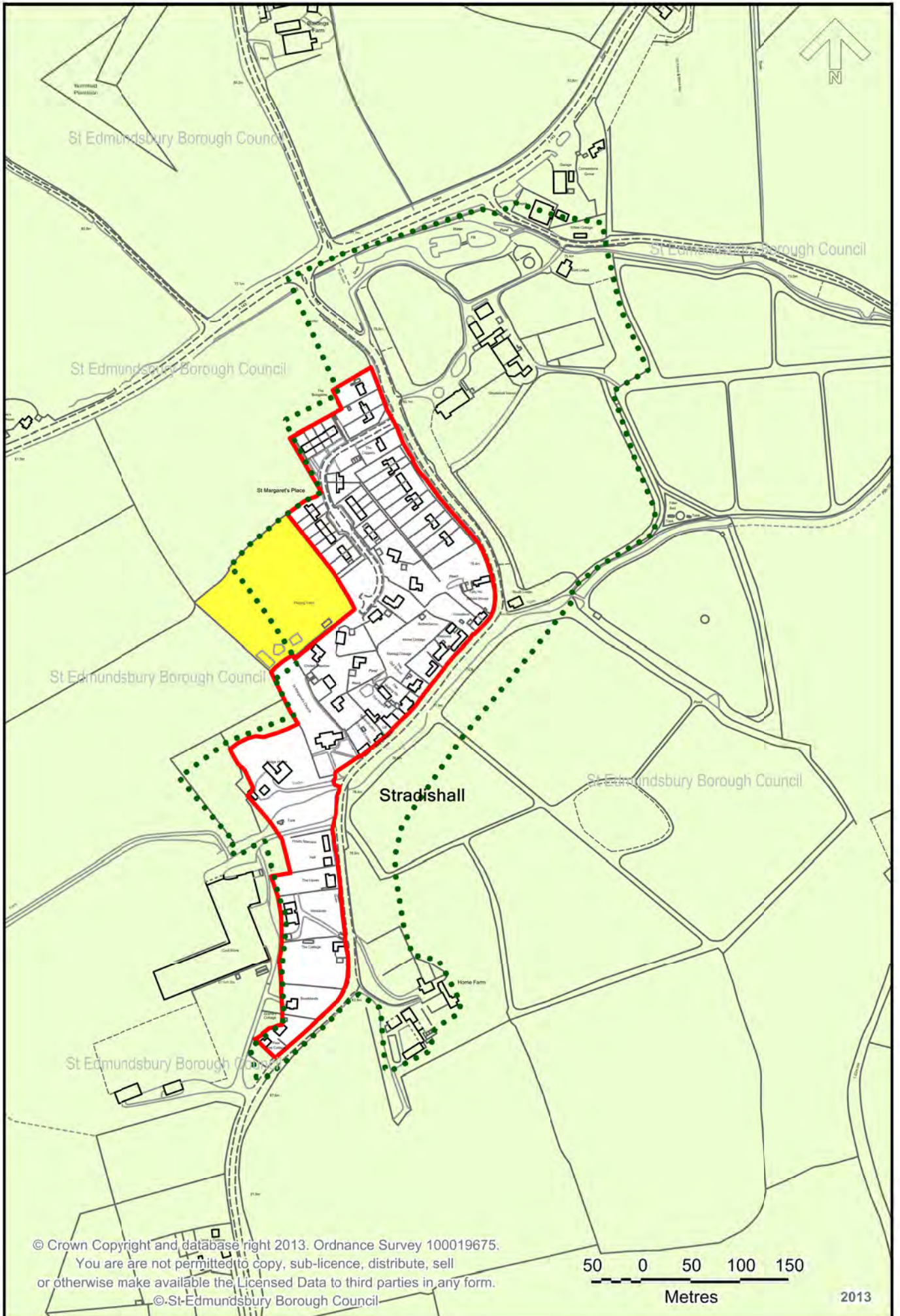














# St Edmundsbury Local Development Framework

## Vision 2031 Submission Version Policies Map Book

June 2013

Prepared by:  
Planning & Regulatory Services  
St Edmundsbury Borough Council  
West Suffolk House  
Western Way  
Bury St Edmunds  
IP33 3YU

[www.stedmundsbury.gov.uk](http://www.stedmundsbury.gov.uk)
























[LDF@stedsbc.gov.uk](mailto:LDF@stedsbc.gov.uk)

Tel: 01284 757368



# Vision 2031 Submission Documents

## Key to Inset Maps

	Countryside (DM5, CS4)	
	Housing Settlement Boundary (BV2, HV2, RV3)	
	Recreational Open Space (DM42)	
	Shopping / Town Centre (DM35, CS10)	
	Primary Shopping Area / Frontages (DM39, DM35, CS10)	
	Haverhill Town Centre Masterplan (HV20)	
	New and Existing Local Centre (BV12(a-m), HV8(a-h))	
	Conservation Area* (DM18)	
	National Nature Reserve*	} (DM11, DM12, CS2)
	Site of Special Scientific Interest*	
	Special Protection Area - SPA*	
	Special Protection Area - SPA* 1.5 km buffer	
	County Wild Life Sites*	
	Local Wild Life Sites*	
	Special Area of Conservation	
	Special Landscape Area (DM14)	
	Residential Allocations (BV10(a-h), HV5(a-b), HV6(a-d), RV10-RV25)	
	Strategic Greenfield Site (BV3-BV7, CS11, CS12, HV3, HV4)	
	Strategic Employment Site (BV13, CS9, HV10)	
	General Employment Area (BV14(a-n), BV15(a-g), HV9(a-f), RV4)	
	British Sugar Restoration Area (BV16)	
	Mixed Use Allocations (BV8, BV9, BV11, HV7(a-e))	
	Retail Parks (BV17, HV11)	

Designations marked with \* were correct at the time of printing, please check current information.

## Vision 2031 Submission Documents


# Key to Inset Maps




Green Infrastructure (BV28, HV19)



Proposed Road (BV3, BV5, BV7, BV11, BV13, HV12, CS11, CS14)



West Suffolk Hospital & St Nicholas Hospice (BV24)



Land Reserved for Sub-Regional Health Campus (BV5)



Castle Manor Business and Enterprises College (HV17)



West Suffolk College (BV25)




West Suffolk College Copse (BV25)



Further Education Facility (HV18)



West of Rougham Road (BV21)



Rougham Airfield (BV22)



Area of Operational Use (RV5)



Park Farm Ingham (RV6)



Outside Local Plan Area

## Document References

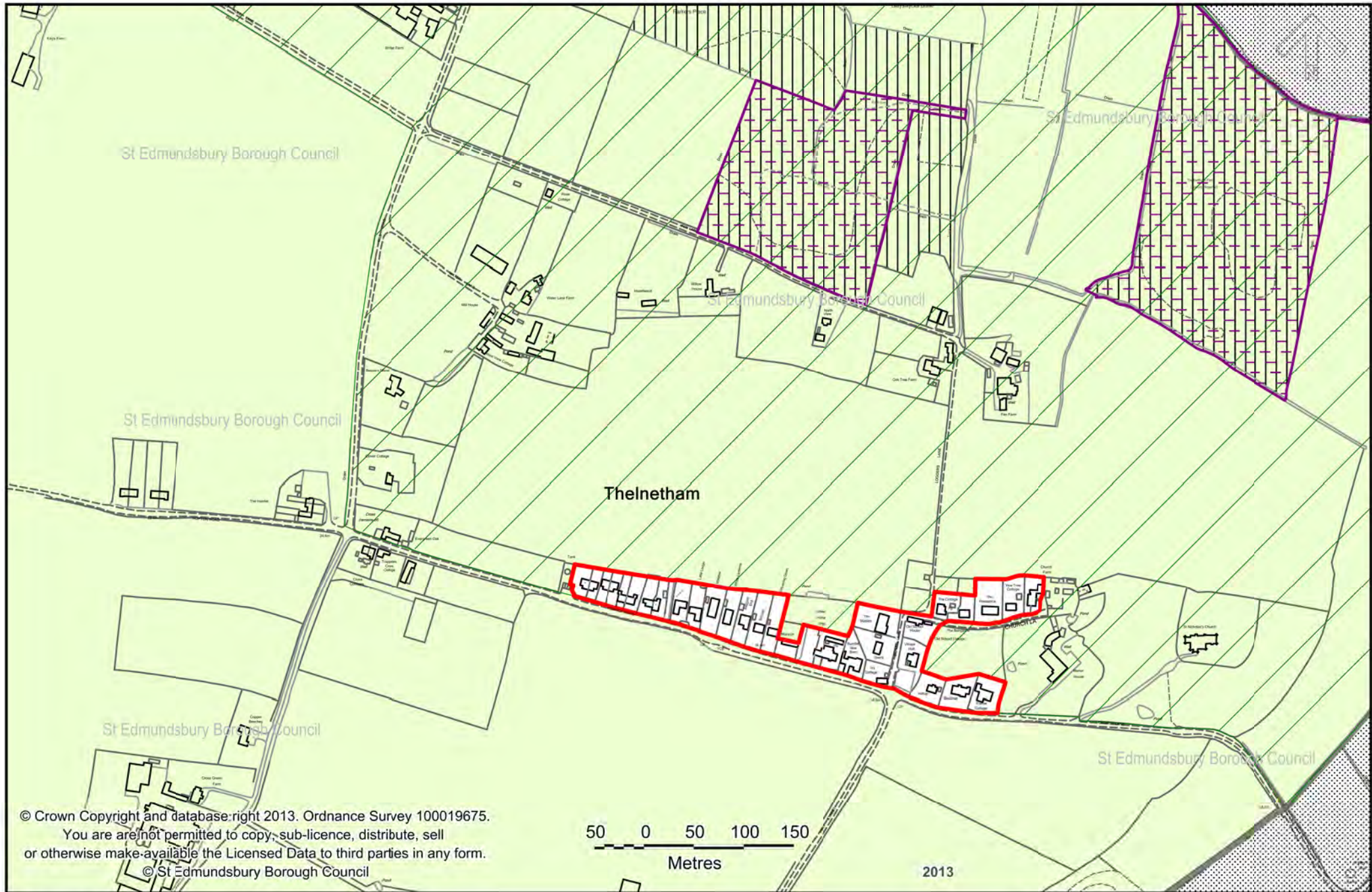
DM = Joint Development Management Policies  
Submission Document October 2012

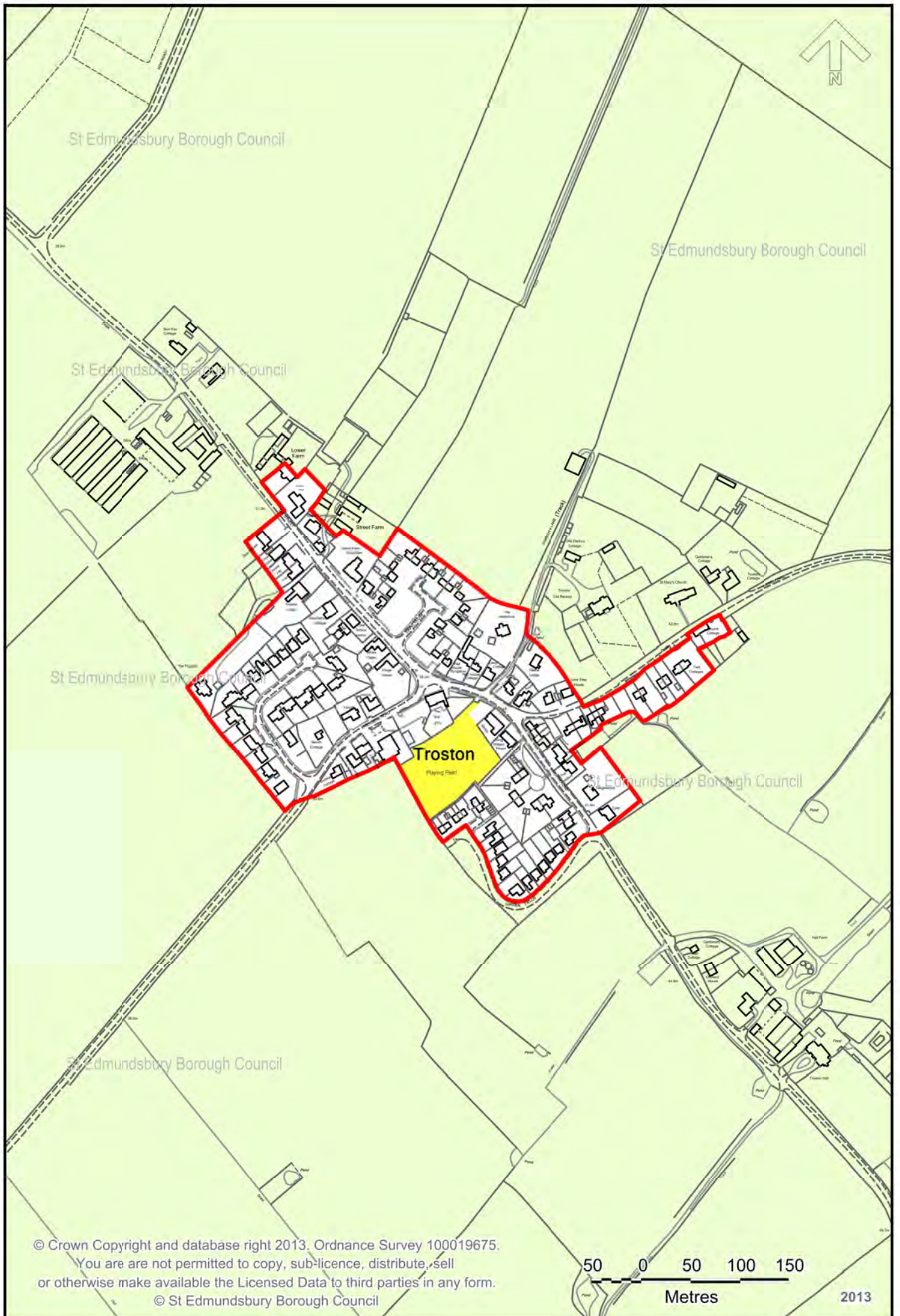
CS = Adopted St Edmundsbury Core Strategy 2010

BV = Bury Vision 2031 Submission Document June 2013

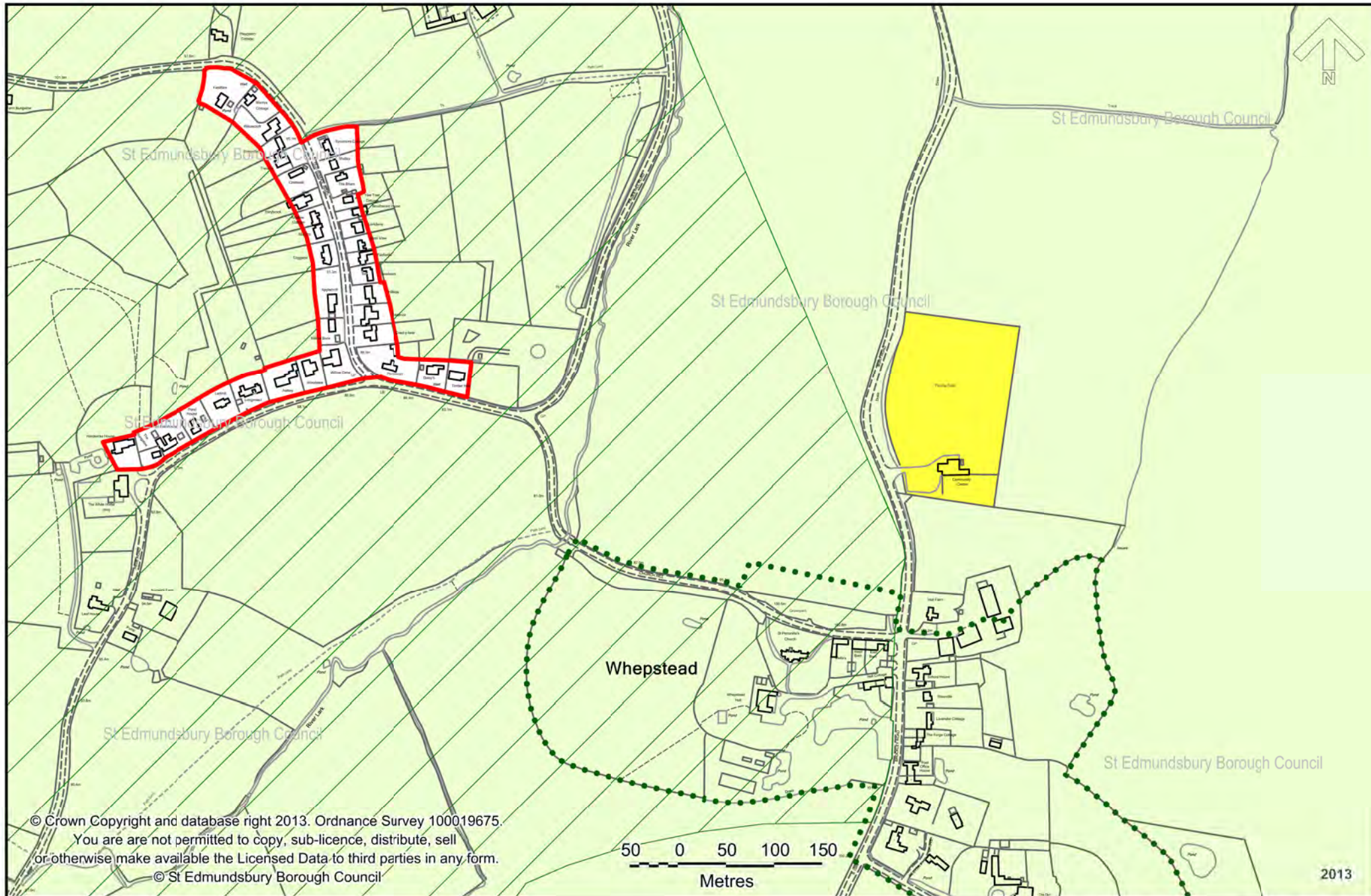
RV = Rural Vision 2031 Submission Document June 2013

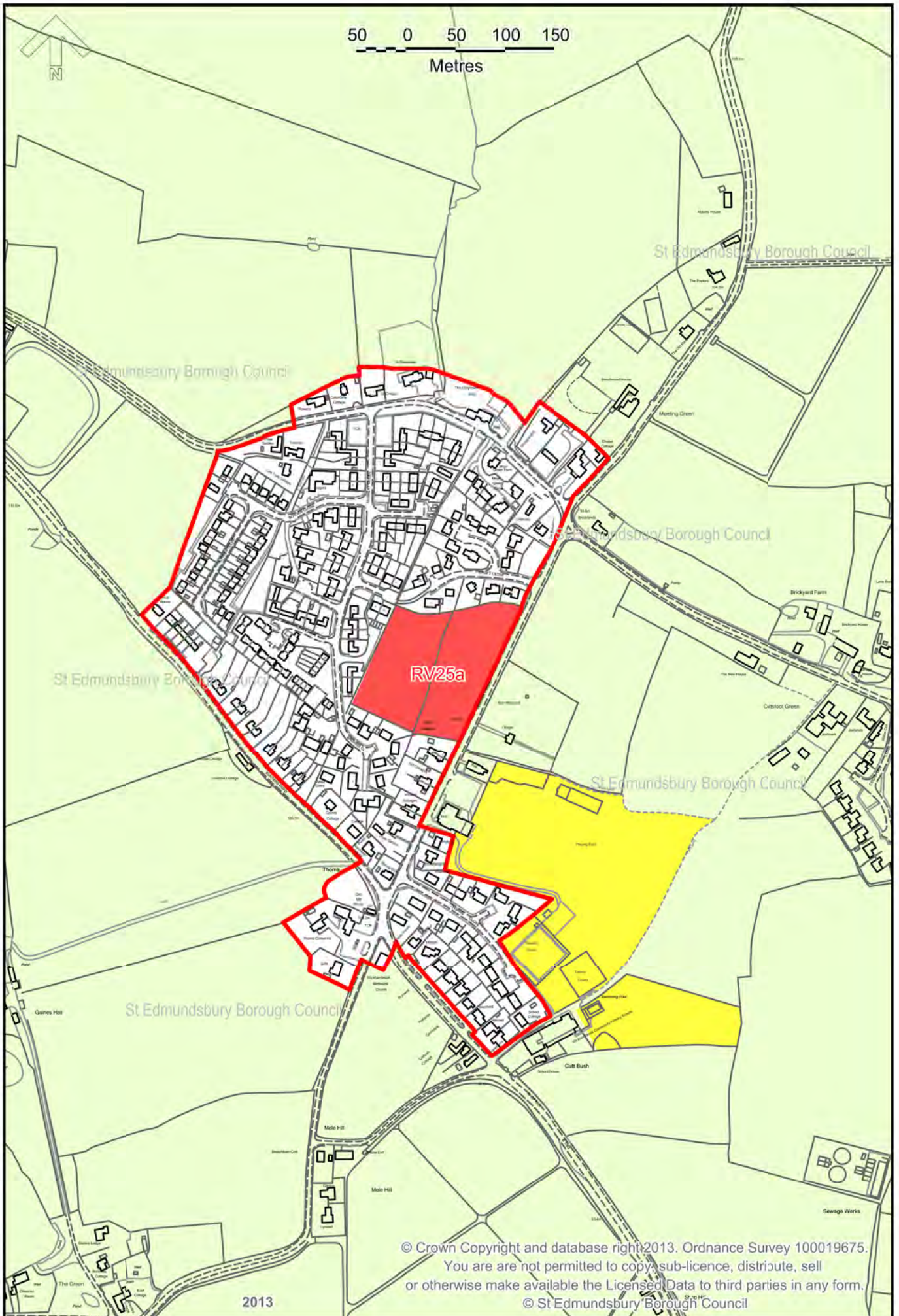
HV = Haverhill Vision 2031 Submission Document June 2013

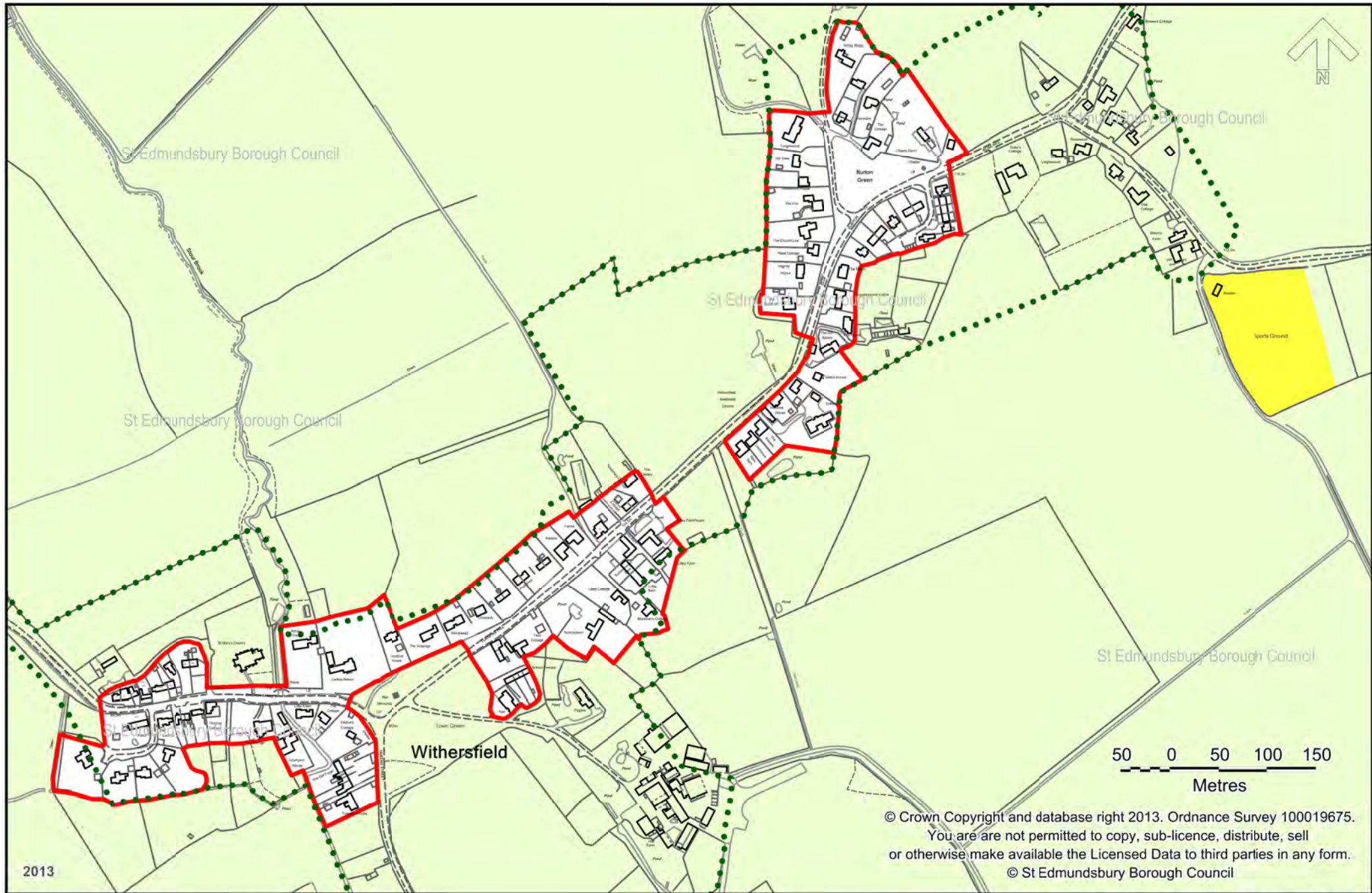












2013

© Crown Copyright and database right 2013. Ordnance Survey 100019675.  
You are not permitted to copy, sub-licence, distribute, sell  
or otherwise make available the Licensed Data to third parties in any form.  
© St Edmundsbury Borough Council

Submission Document **Wratting Employment Area - Inset 56**

