

Appendix 7

Rural Site Submissions

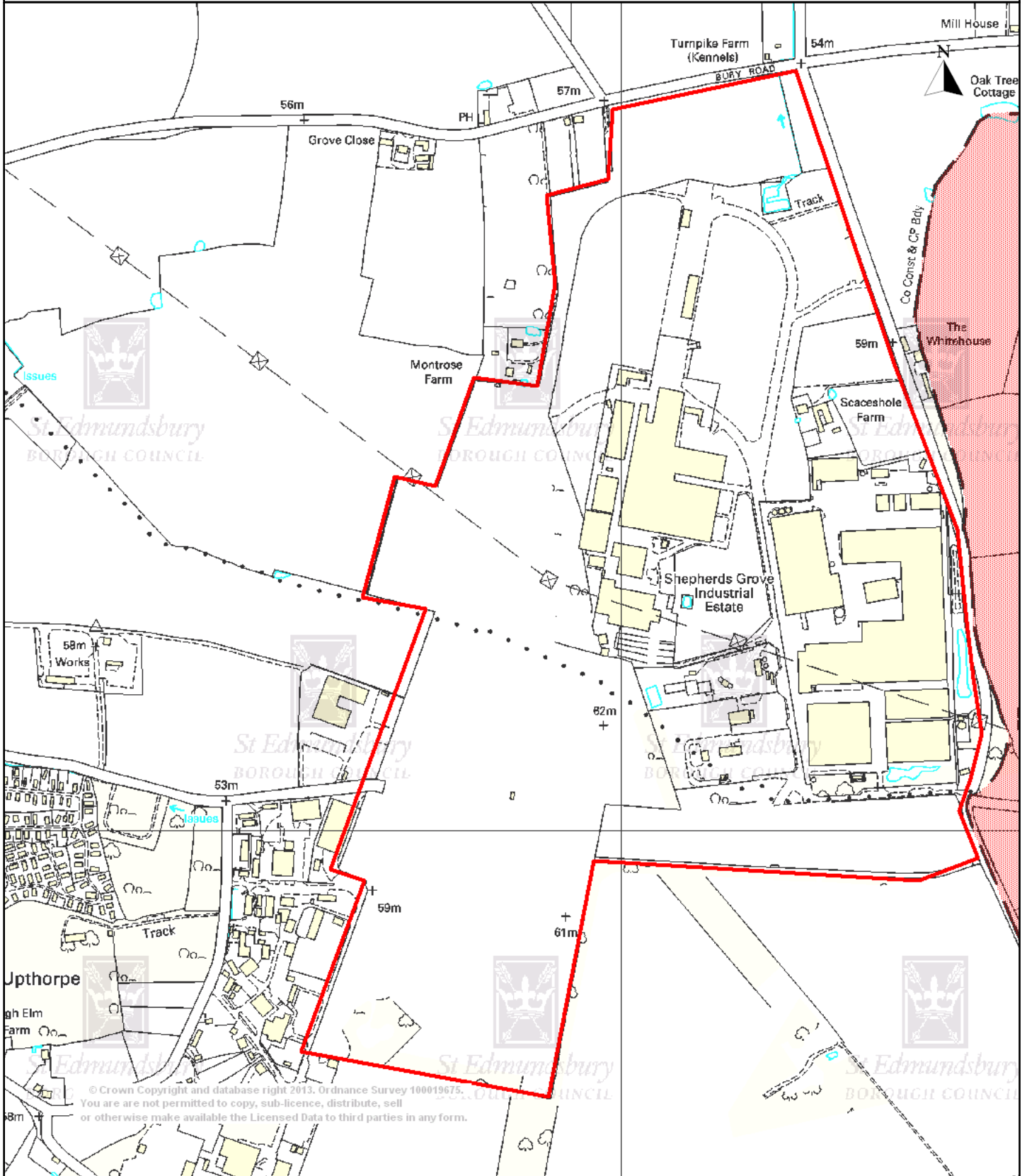
During the last period of consultation for the Vision 2031 documents that ran from the 1st March to 30th April 2012 the Borough Council carried out a further call for sites that developers or landowners would like allocating in the local plan. Nine submissions were received and were subsequently reported to Sustainable Development Panel in July 2012

The three additional submissions below were made via submitted comments to the Rural Vision 2031 document. A paper reporting these comments was noted by the Rural Area Working Party at its meeting in September 2012.

SS12.13 has been included in the Rural Vision 2031 Submission document as an allocated site under Policy RV18 Great Barton, for residential and community uses.

The table below provides a summary of the three submissions. The Working Party is asked to **note** that these submissions have been made but SS12.12 and SS12.14 have not been included in the Revised Draft Rural Vision 2031 document.

Site Ref	Settlement	Size	Proposed use	Submitted by	Date submitted
SS12.12	Stanton	88 hectares	Residential and other employment uses	Carisbrooke Investment Limited (Agent Cheffins)	April 2012
SS12.13	Great Barton	11.6 hectares	Residential and other community uses	Great Barton Parish Council	April 2012
SS12.14	Great Wratting	8.28 hectares	Employment	Vion Food Group Limited (Agent Ryden)	April 2012



© Crown Copyright and database right 2013. Ordnance Survey 100019675.
You are not permitted to copy, sub-licence, distribute, sell
or otherwise make available the Licensed Data to third parties in any form.



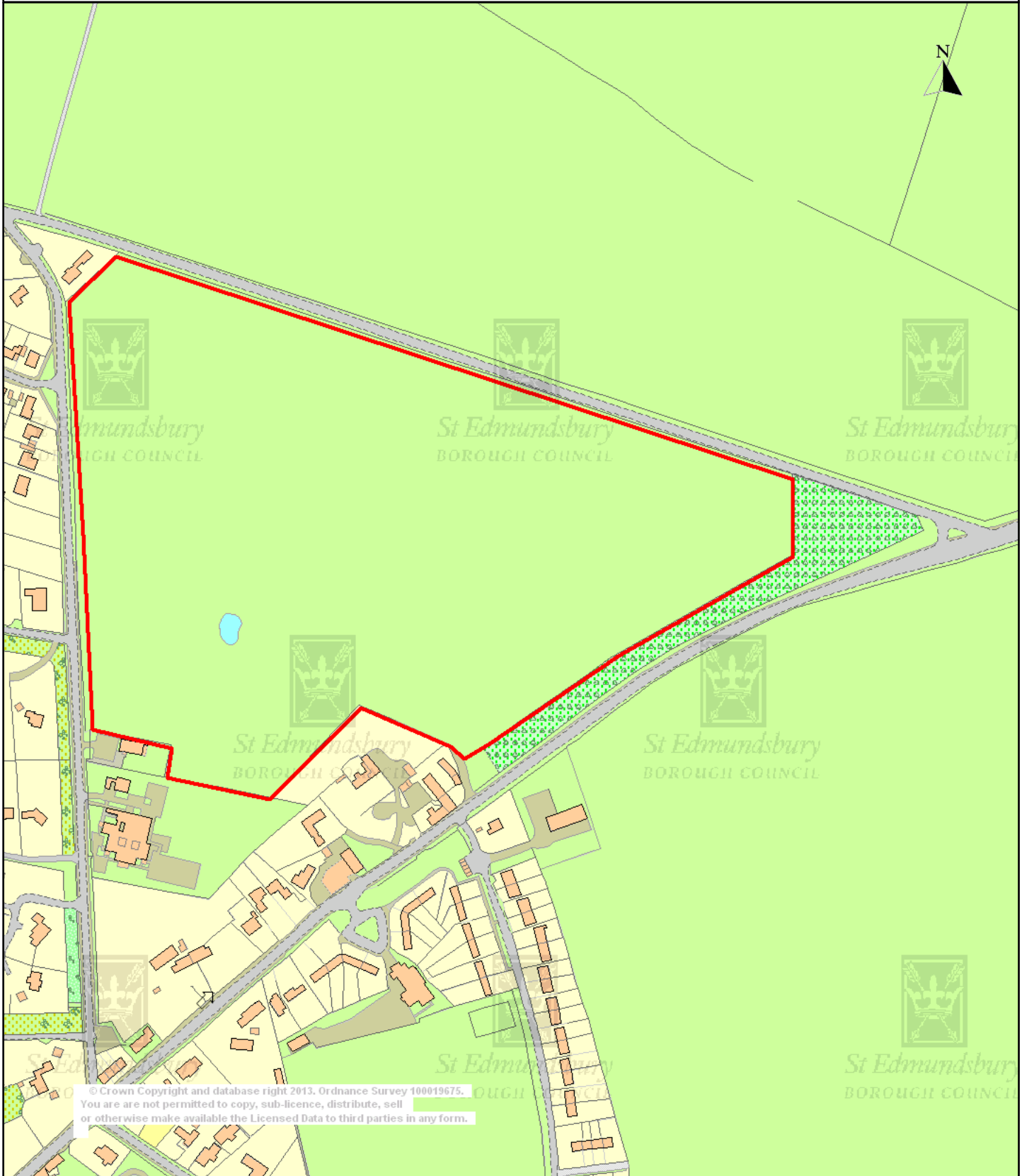
St Edmundsbury
BOROUGH COUNCIL

© Crown Copyright and database right 2013. Ordnance Survey 100019675.
You are not permitted to copy, sub-licence, distribute, sell
or otherwise make available the Licensed Data to third parties in any form.
© St Edmundsbury Borough Council

Scale 1/7895

Centre = 598839 E 273355 N

Date 14/2/2013



© Crown Copyright and database right 2013. Ordnance Survey 100019675.
You are not permitted to copy, sub-licence, distribute, sell
or otherwise make available the Licensed Data to third parties in any form.



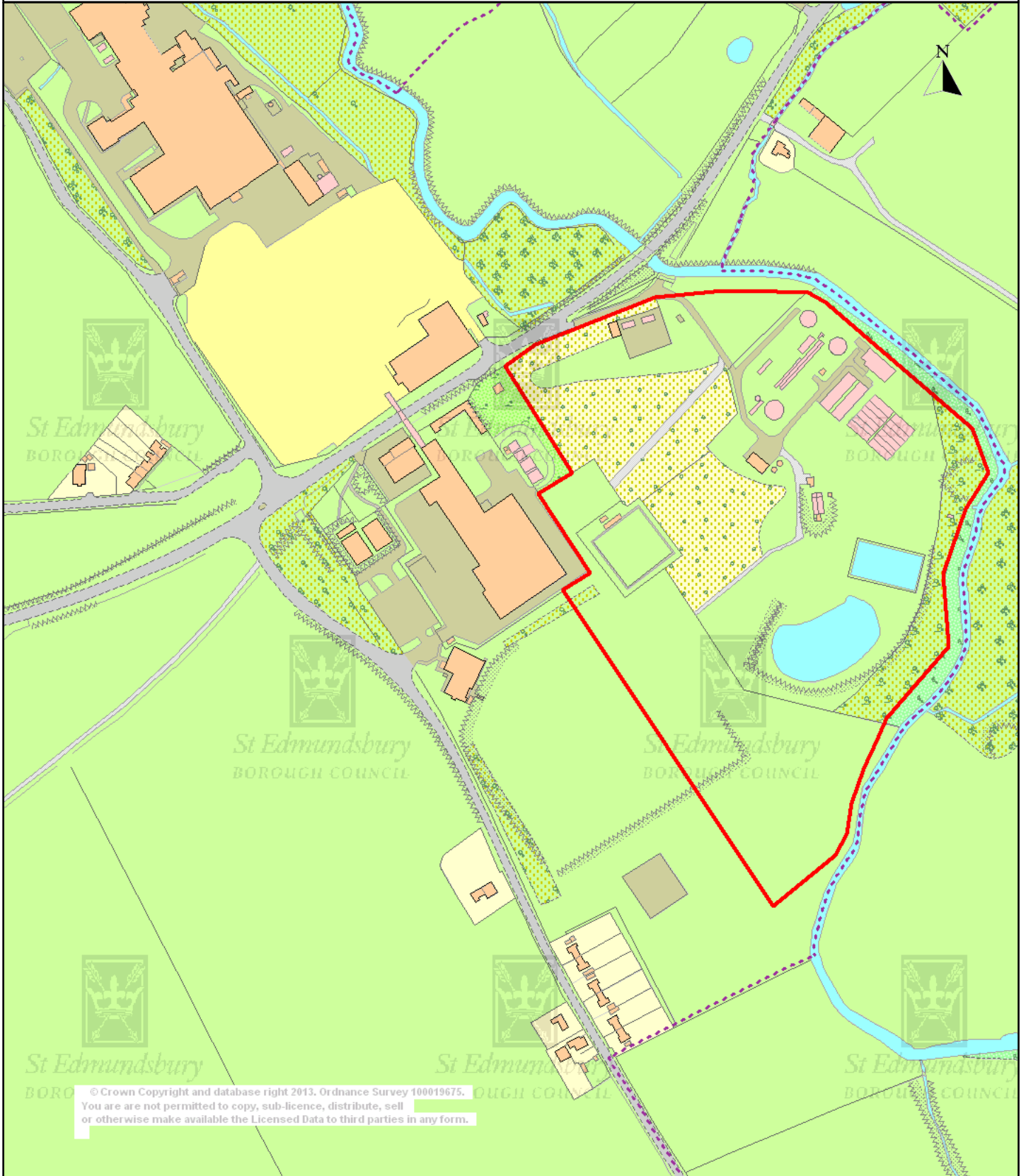
St Edmundsbury
BOROUGH COUNCIL

© Crown Copyright and database right 2013. Ordnance Survey 100019675.
You are not permitted to copy, sub-licence, distribute, sell
or otherwise make available the Licensed Data to third parties in any form.
© St Edmundsbury Borough Council

Scale 1/3679

Centre = 589442 E 267360 N

Date 13/2/2013



St Edmundsbury
BOROUGH COUNCIL

© Crown Copyright and database right 2013. Ordnance Survey 100019675.
You are not permitted to copy, sub-licence, distribute, sell or otherwise make available the Licensed Data to third parties in any form.
© St Edmundsbury Borough Council

Scale 1/3679

Centre = 569806 E 247463 N

Date 14/2/2013