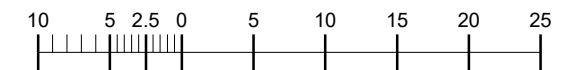




1:500 - DRAWING SCALE REFERENCE (m)



Drawing Notes:

1. Drawing based of OS Data
2. Red Line indicates Proposed Planning Boundary

Key:

-  Site Boundary (2487m²/0.25ha)
-  Ownership Boundary

Project
Proposed Agricultural Shed

Client
Joe Bussey

Location
Land Off Sandy Lane,
Lakenheath,
IP27 9EE

Title
Site Block Plan

Drawing Details

Scale	U.N.O.	Date	Drawing No.	Revision
1:500	(A3)	Oct 2021	140/PP/003	B

Revision Notes

- 0 - Initial for Comments - 27.10.2021
- A - Amended Detail - 17.12.2021
- B - Amended Redline - 12.10.2022