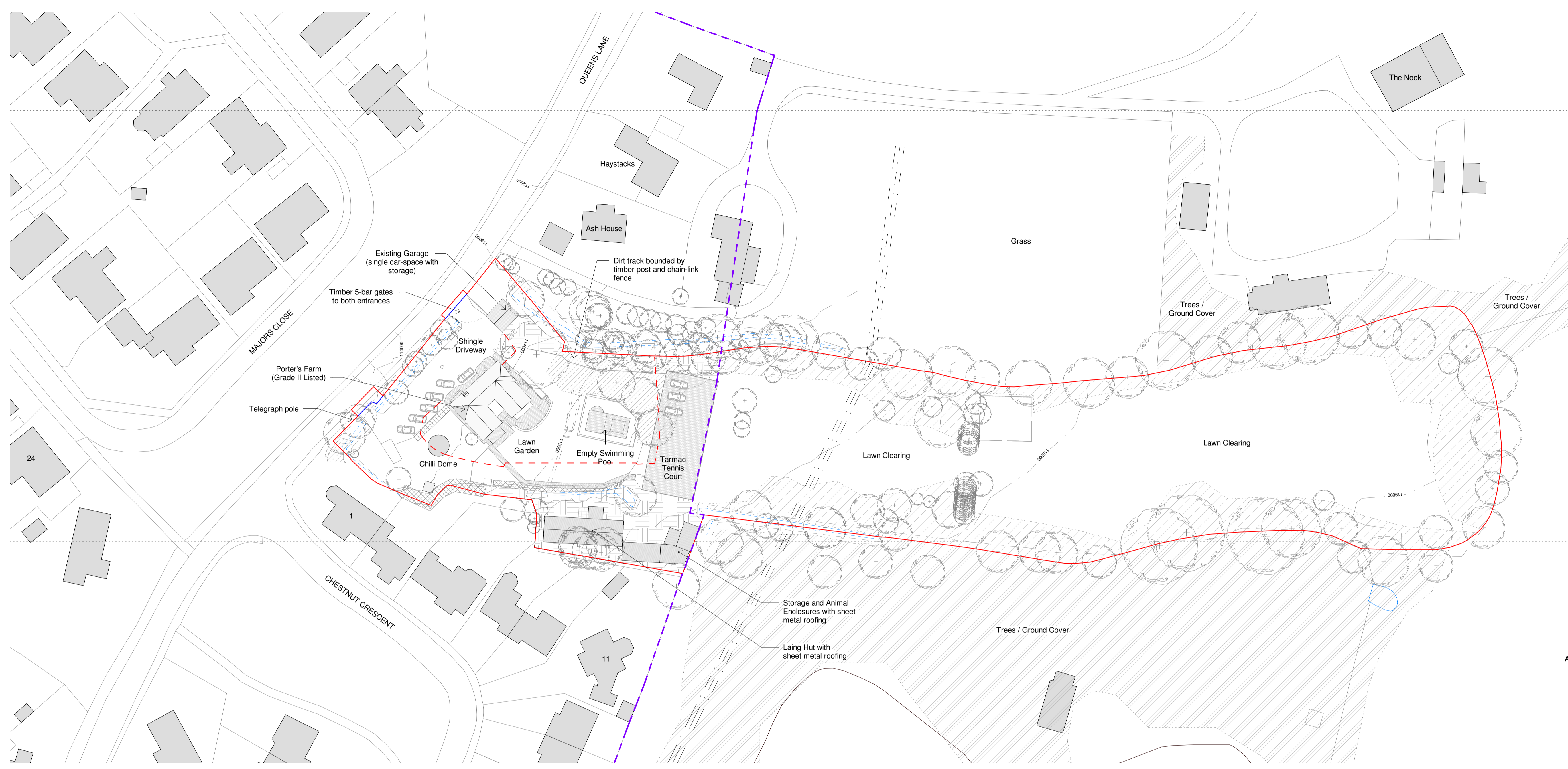
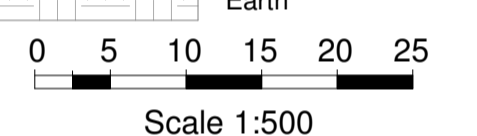


This drawing is for information only and not to be used for construction. The architect is to be informed of any errors before work proceeds.

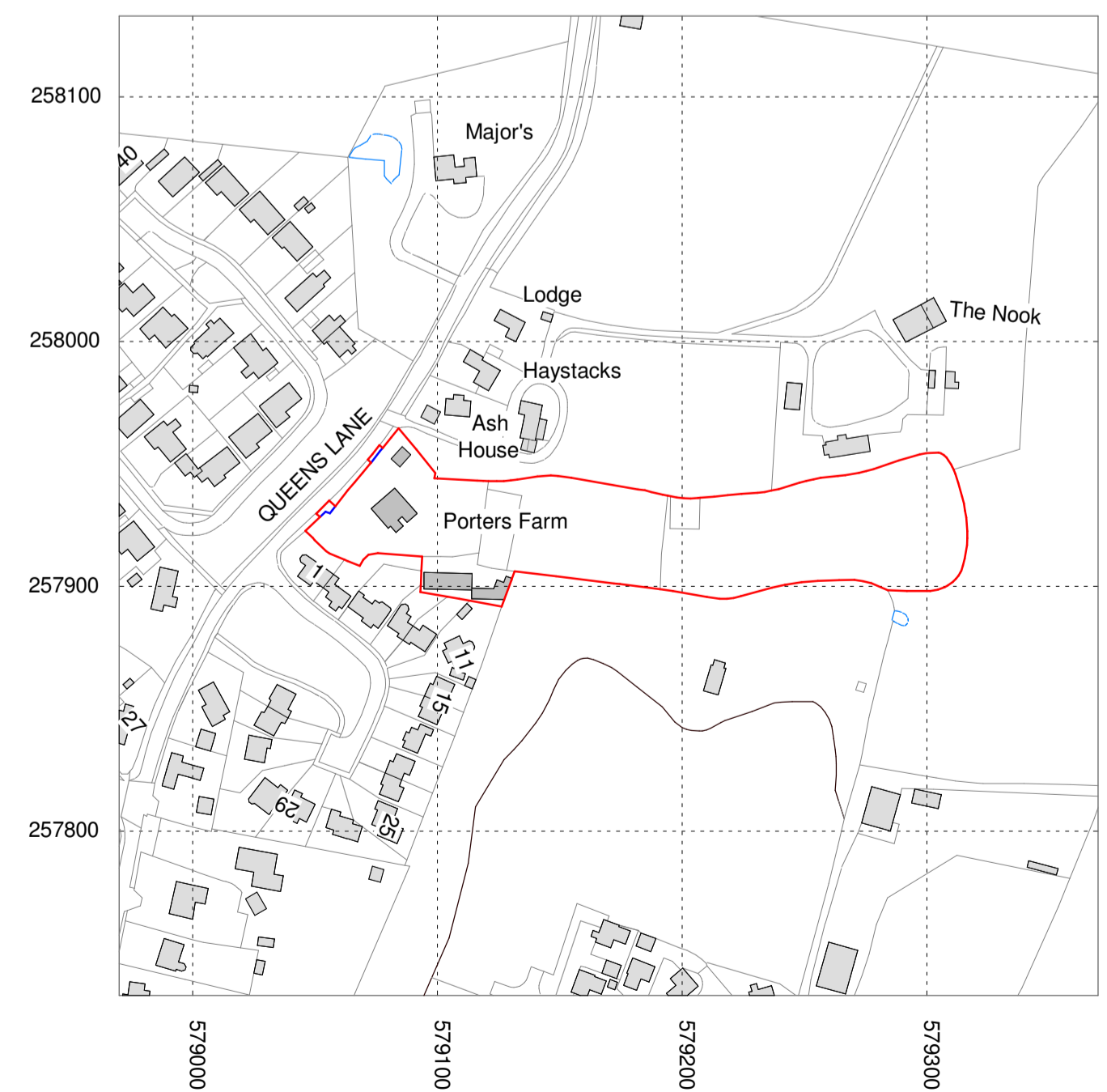
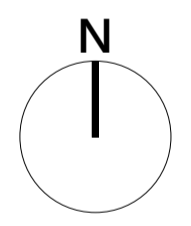
**Notes**

**Site / Floor Plan Key**

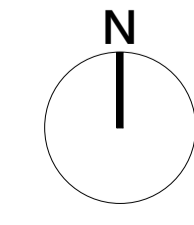
- Application Boundary
- Site Ownership Boundary
- - - Notional separation between private residential areas and the proposed wellbeing centre
- - - Chedburgh Settlement Boundary (estimated)
- - - Surface water ditch
- - - Bank edge
- - - Overhead Lines (11kV)
- Fire engine tracking - to be read in conjunction with supporting information by EAS Transport
- - - Tree removals
- Gravel paths / driveway
- Grasscrete
- Tarmac / Similar
- No-dig 3D cellular system to protect root areas. Ground levels raised to suit (nom. 150mm increase) - see proposals by Ligna Consultancy
- Gravel retention system as Terram Bodpave 85 or similar
- Paths / Hardstanding
- Patio (porcelain planks)
- Pebble border with french drain system below to connect to sitewide positive drainage system
- Hedges
- Plants / Groundcover
- Earth



**2 Existing Site Plan**  
1 : 500



**1 Location Plan**  
1 : 2500



Rev	Date	Description	Drwn	Chkd
5	15.11.2022	Planning Submission	MP	-
4	04.11.2022	Planning Review	MP	-
3	21.10.2022	General revisions	MP	-
2	28.05.2021	Home Chestnut added	MP	-
1	26.05.2021	First Issue	MP	-

**COCOON architects ltd**

A: 4 Willow Walk, Ely, CB7 4AT  
T: 01353 611721  
E: hello@cocoonarchitects.co.uk

Project  
Porter's Farm, Queens Lane,  
Chedburgh, IP29 4UT

Drawing  
Location Plan, Existing Site Plan

Drawing Number  
TP075 - 1000

Revision  
5

Status  
Planning Application