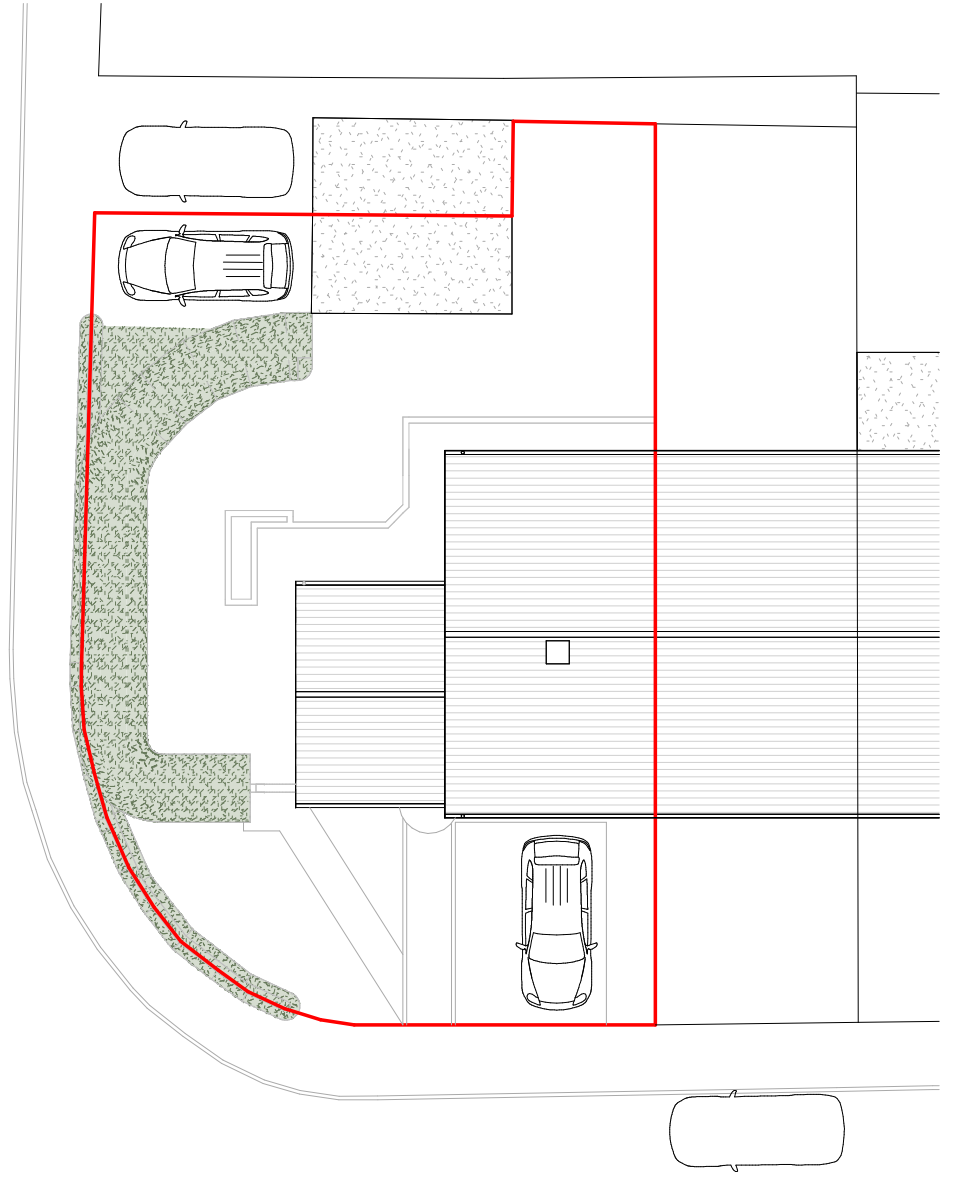
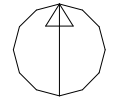
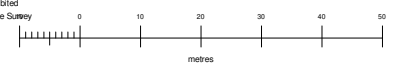
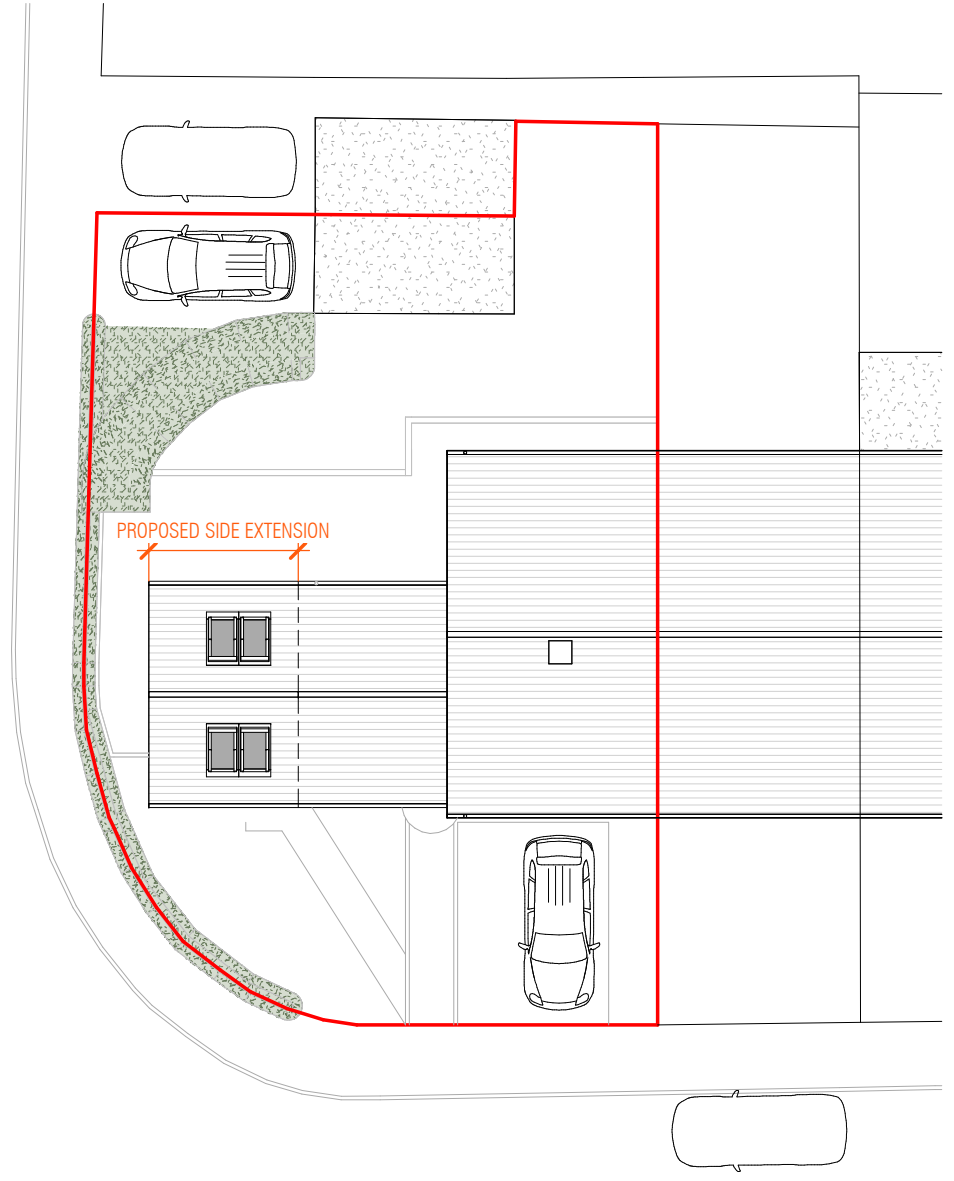




Serial number: 258573
© Crown copyright and database right 2023
Ordnance Survey licence 100049627
Reproduction in whole or in part is prohibited
without the prior permission of Ordnance Survey



1 EXISTING BLOCK PLAN
1 : 200



2 PROPOSED BLOCK PLAN
1 : 200

B 23.05.2023 PLANNING ISSUE TO LPA
A 18.05.2023 DRAFT PLANNING ISSUE FOR CLIENT REVIEW

ISSUE/DATE
THESE DRAWINGS, PLANS AND SPECIFICATION ARE THE COPYRIGHT AND PROPERTY OF MAUDE + EDWARDS ARCHITECTS AND MUST NOT BE USED, REPRODUCED OR COPIED WHOLLY OR IN PART WITHOUT THE WRITTEN PERMISSION OF MAUDE + EDWARDS ARCHITECTS. ALL RIGHTS RESERVED.

COOKE
CLIENT

EXTENSION
PROJECT

1 GILSTRAP ROAD, IP31 1TD
SITE ADDRESS

LOCATION & BLOCK PLAN
DRAWING TITLE

PLANNING (PL)
PROJECT STAGE

maude + edwards
architects

SCALE: As indicated @A3

2305.PL 101

DRAWN BY: BE