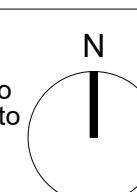
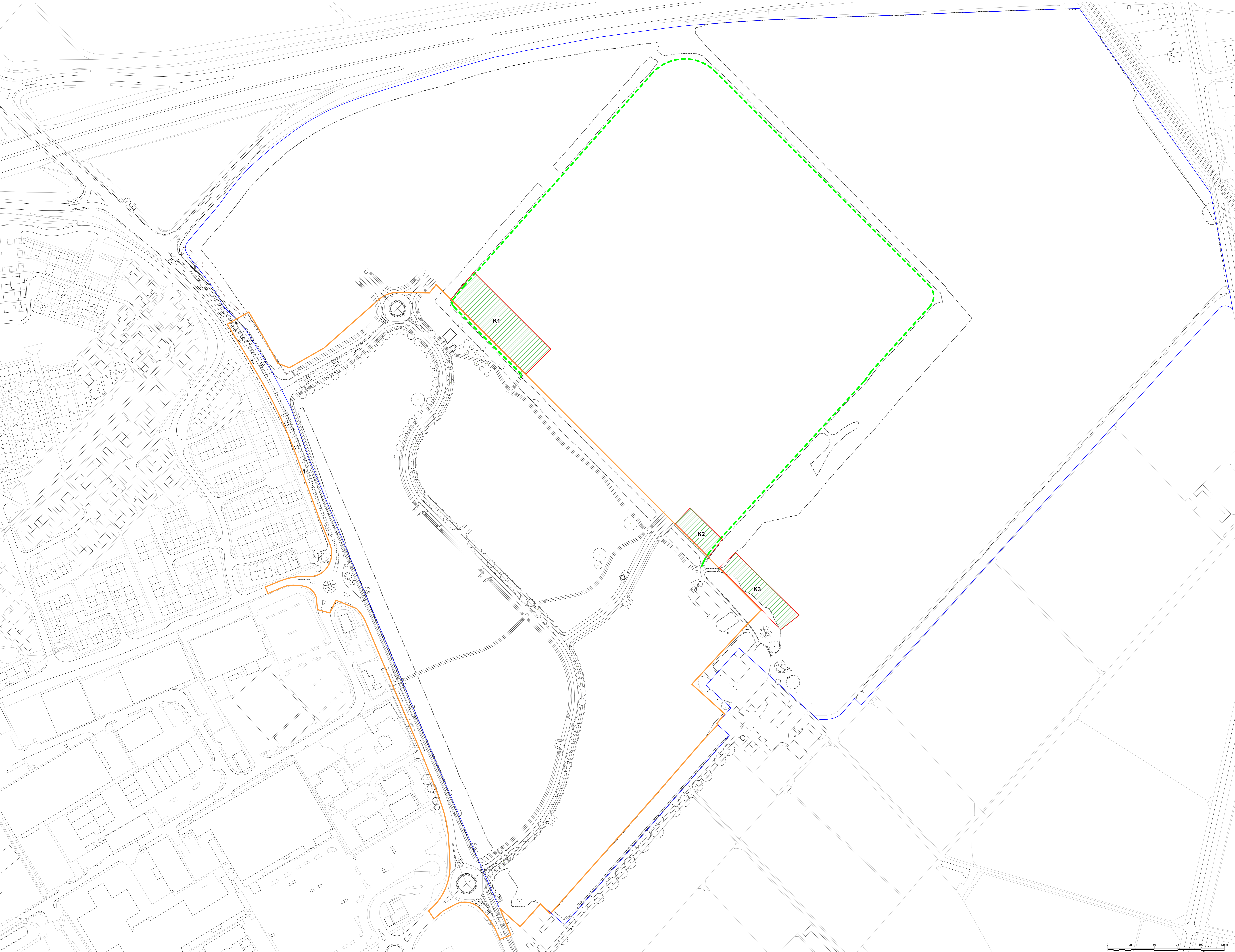


Notes
 Do not scale from this drawing.
 All dimensions are to be checked prior to construction and any discrepancies are to be identified to the Architect.
 Copyright reserved.



- Ownership boundary
- Planning Permission DC130468/CUT boundary
- Site boundary
- Site area - 7.7709m (0.77ha)
- Post and rail fence
- - - Public pathway approved under S38 agreement
- Recreational Open Space



P01 23/08/23 Planning NP
 Revisions

INFORMATION


Client
Sansovino Developments Limited

Project
Hatchfield Farm

Title
Site Plan - Recreation Open Space

Scale	Size	Date	Drawn	Checked
1:1250	A0	23/08/23	NP	SB

3Dreid
 www.3dreid.com
 Architecture Interiors Masterplanning



Drawing No.
 210157-3DR-XX-00-DR-A-10088

Rev.
 P01

